


YOUR

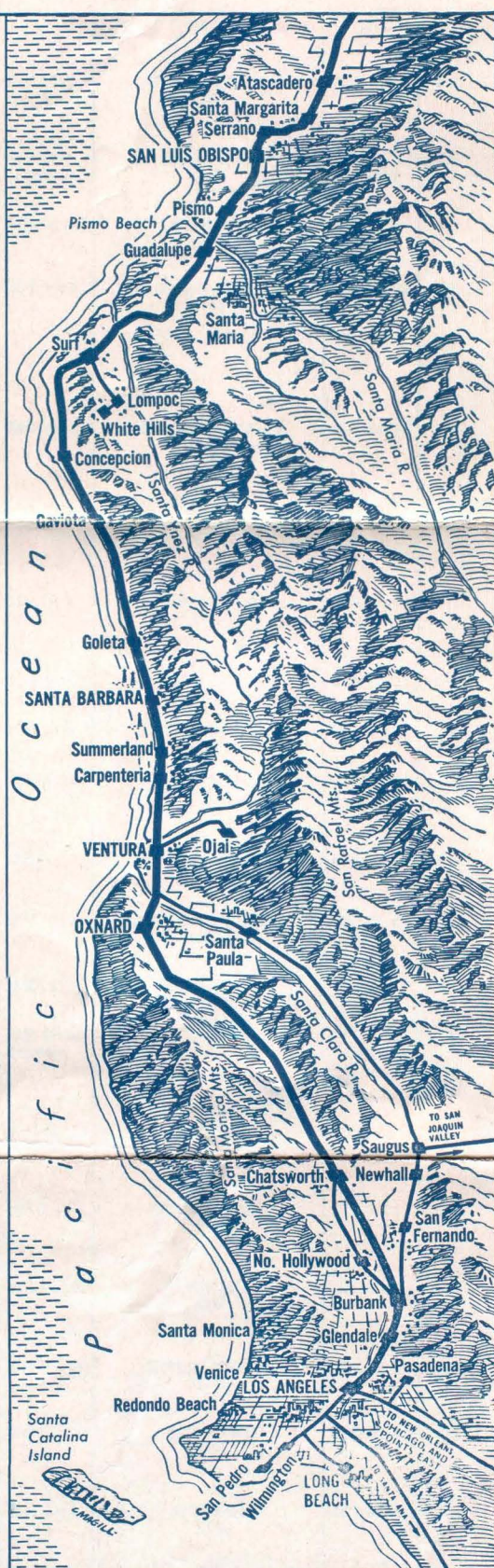
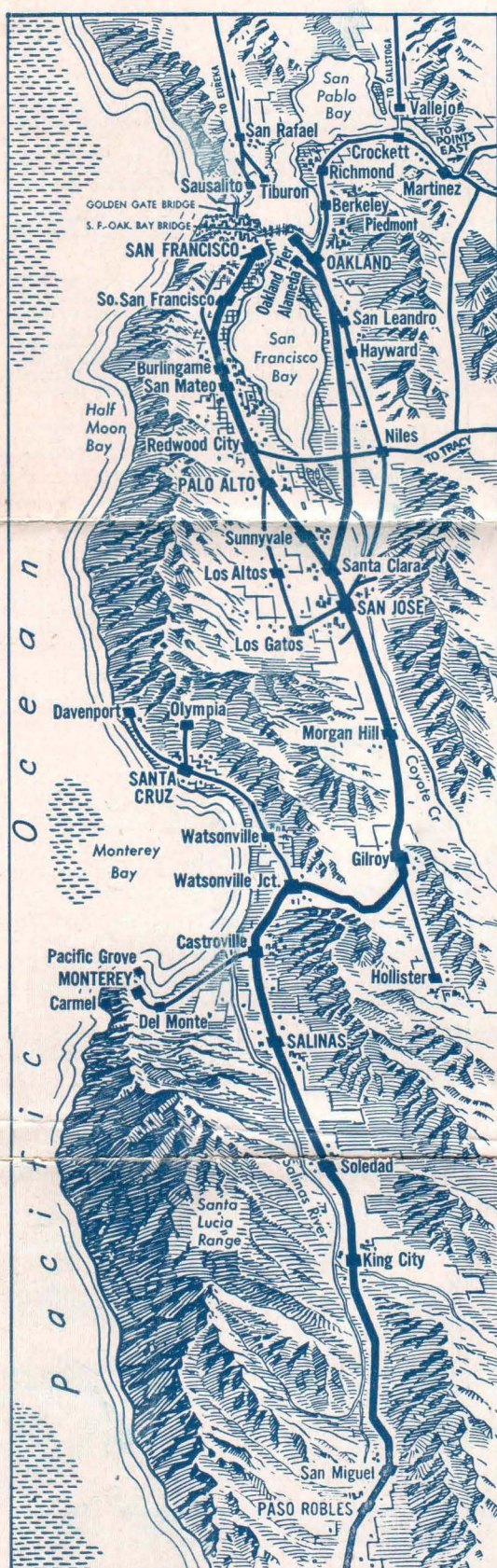
Daylight

TRIP



MORNING DAYLIGHT

A MAP OF YOUR COAST LINE TRIP



FOR YOUR INFORMATION

Meal Service **COFFEE SHOP CARS**, located at about the center of the train, are both open all day, serving complete meals and a la carte items at popular prices. They feature Plate Breakfasts, also Luncheons, which include fish, fowl or meat entree, vegetables, bread and butter, beverage and dessert. After 3:00 P. M. a la carte items only are available.

Mothers traveling with babies may ask chair car porters to take bottles of milk to Coffee Shop Cars for warming up.

The Tavern Car (Open all day). You are invited to visit the Tavern Car, enjoy its cozy nooks, its colored indirect lighting, and the atmosphere of good fellowship in the cocktail lounge.

News Agent The News Agent on the *Daylight* is an S.P. employee. He is interested in serving you and making your trip a pleasant one. During the day he will pass through the train offering box candies, Cactus Candy, Aplets and Cotlets, fig bars, tobaccos, stamps and magazines for sale. He also carries: *Art Folio*, 16 colored views of scenes along S.P.'s Coast and San Joaquin Valley Routes, size 8x10", suitable for framing, 75¢ per package.

Playing Cards with views along S.P.'s four scenic routes, fine quality with sturdy case (price \$1.25, mailing charge 15¢ extra.) *Polaroid or Cool-Ray Sun Glasses*, made of fine colored glass that will not distort the view (regular or fits-on \$1.00). *Colored Postcards*, sets of 5 scenes on Coast Daylight train and scenes along the way, 25¢.

Special Train Features We take this opportunity to tell you about several unique features of this train. Each car is equipped with a public address system. During the day descriptions of scenes along the route and other information will be announced. The baggage elevators at the ends of cars speed up the handling of luggage by loading and unloading it from the outside of cars. They are an exclusive feature on the *Daylights*. Fluorescent lighting provides soft illumination. All cars are air-conditioned and radio-equipped.

Passenger Agent On the *Daylight* is a uniformed Train Passenger Agent, who is there to make your trip pleasant and enjoyable. He will be glad to help you with any travel problem that may arise, and to answer your questions. From time to time he will make special announcements of interest over the train's public address system.

Remember the MORNING DAYLIGHT's companion trains, the SAN JOAQUIN DAYLIGHT between San Francisco and Los Angeles via the San Joaquin Valley, and the new SHASTA DAYLIGHT between San Francisco and Portland over the scenic Shasta Route. Also via the Coast Route between San Francisco and Los Angeles you can ride the streamlined STARLIGHT in a comfortable reclining seat, overnight, for the same low coach fare.

To our Morning *Daylight* passengers:

With this little folder we welcome you aboard the *Morning Daylight*. We hope you will make full use of the facilities provided for your comfort and enjoyment. You are invited to try the food and refreshments served in the coffee shop and tavern cars, and are urged to call upon members of the train crew for assistance and information during the trip. We wish you a most pleasant journey.

Southern Pacific Company

Miles From S. F.	No. 98 To Los Angeles Read Down	STATION (Elevation)	No. 99 To San Francisco Read Up	Miles From L. A.	Times shown, other than stops, are approximate and for your information only.
0	8:15 AM	Lv SAN FRANCISCO Ar (8)	Arrive 6:00 PM	470	Five minutes away from the Third Street Station, you can see the San Francisco-Oakland Bay Bridge (the world's longest) while passing through the industrial district.
9	8:27 AM	SOUTH SAN FRANCISCO (10)	5:45 PM	461	Site of many nationally-known industrial companies. Roadbed to north, thru a series of tunnels and along the Bay, cost nearly a million dollars per mile to build.
16	8:35 AM	BURLINGAME (25)	5:36 PM	454	Here are the lovely homes and gardens, expansive villas and country clubs of wealthy socialites. In the hills farther to the west are the great estates of Hillsborough.
18	8:37 AM	SAN MATEO (22)	5:34 PM	452	Suburban city noted for its graceful live oaks and for the architectural beauty of its homes and public buildings. It is picturesquely located and has a delightful climate.
25	8:44 AM	REDWOOD CITY (9)	5:25 PM	445	City of homes and county seat of San Mateo County. Once it was important lumber center. Now its many nurseries and gardens grow and ship flowers to all parts of the country. Deep water frontage on the S. F. Bay.
30	8:50 AM	PALO ALTO (59)	5:20 PM	440	Just south of Palo Alto, the grounds of the Leland Stanford Junior University (especially the 90,000-seat stadium) may be seen among the eucalyptus trees to the west.
44	9:03 AM	SANTA CLARA (69)	5:07 PM	426	University of Santa Clara, near center of town to the west, was founded in 1851 by the Jesuits. The Chapel is one of the original buildings of Mission Santa Clara (erected by the Padres in 1771) and is well preserved.
47	9:12 AM (Stop)	SAN JOSE (86)	5:03 PM (Stop)	423	(San Ho-say') Hub of Santa Clara Valley, San Jose has many busy industries, particularly fruit canning. Its State College is oldest public educational institution in Calif.
77	9:44 AM	GILROY (192)	4:25 PM	393	Gilroy is at the south end of the abundant Santa Clara Valley, far-famed for its fruit orchards. Springtime blossoms in the valley are beautiful sights.
97	10:10 AM	WATSONVILLE JCT. (21)	4:00 PM	373	Branch line extends from here to Watsonville, one mile away, and Santa Cruz resort city, 20 miles away on the ocean (groves of giant redwoods nearby). Watsonville is the thriving metropolis of the rich Pajaro Valley (Valley of the Birds) famed for its apples and lettuce. Portola, early Spanish explorer, discovered the first redwood tree in California on the shores of Pinto Lake, near Watsonville and three miles northwest of Watsonville Junction.
107	10:23 AM	CASTROVILLE (18)	3:47 PM	363	Known as "the artichoke capital of the world." Branch line extends west from here to famous Monterey Peninsula, location of historic Monterey, Pacific Grove, Carmel, Pebble Beach, 17-Mile Drive, Asilomar, etc.
115	10:35 AM (Stop)	SALINAS (43)	3:38 PM (Stop)	355	(Spanish, "salt-pits") Thriving capital of Salinas Valley. Nearby land produces lettuce, beets, other produce. Just north of city annual California Rodeo arena may be seen. Bus connections from here to Monterey Peninsula, Watsonville and Santa Cruz.
140	10:58 AM	SOLEDAD (182)	3:09 PM	330	(So-lay-dahd', Spanish, "solitude") Town is built on a fertile plain above the Salinas River. Across the river are the ruins of Mission (1791). Pinnacles National Monument (fantastic rock formations) is 14 miles northeast.
160	11:20 AM	KING CITY (333)	2:48 PM	310	The principal city and recreation center of upper Salinas Valley. Important bean, beet, grain and livestock area.
203	12:03 PM	SAN MIGUEL (616)	2:03 PM	267	(San-Me-gelle') West of tracks, south of town is old Mission San Miguel, built of adobe in 1797.
213	12:12 PM	PASO ROBLES (722)	1:55 PM	257	(Paso de los Robles, Spanish "Pass of the Oaks") Is in heart of one of the largest almond-growing districts in Calif., which is biggest producer of almonds in U. S. Here also are famous hot springs and mud baths.
222	12:24 PM	ATASCADERO (832)	1:45 PM	248	(A-tas-ca-day'-roh, Spanish, "deep, miry place") Misnamed by the Spanish, Atascadero is a lovely town of gardens and homes. Centers rich farming region.
232	12:36 PM	SANTA MARGARITA (995)	1:34 PM	238	On the northern slopes of Santa Lucia Mountains, the town is peacefully situated in a rich grazing country, dotted with oaks. It lies at head of Salinas River.
240	12:52 PM	SERRANO (941)	1:22 PM	230	Serrano on southern slope of Santa Lucia Mountains offers panorama view of San Luis Obispo Valley.
248	1:20 PM (Stop)	SAN LUIS OBISPO (238)	12:53 PM (Stop)	222	Halfway point on your trip. Both Daylights meet just north of the city. An old Spanish town, its Mission was founded in 1772. California Polytechnic College, the state college for agriculture and industry, and training camp for Calif. Nat'l Guard, Camp San Luis Obispo, located here.
259	1:36 PM	PISMO (36)	12:35 PM	211	South of Pismo you can see immense sand dunes to the west. Pismo has a 1400-foot pleasure pier; it is the home of delectable Pismo clams. Here is the northern point on the Daylight's 113-mile run along the surf.
273	1:52 PM	GUADALUPE (80)	12:19 PM	197	(Guah-dah-loo'-pay) Lies in productive Santa Maria Valley, with extensive truck gardening producing beans, potatoes, barley, etc. South of here the Daylight circles through Casmalia Hills.
299	2:23 PM	SURF (49)	11:49 AM	171	Named for foamy breakers seen from train windows. Is junction for Lompoc, 10 miles east, center of great flower seed industry. La Purisima Mission, once seat of California's mission government, is nearby.
321	2:46 PM	CONCEPCION (108)	11:25 AM	149	Pt. Conception, southernmost of two lighthouses, may be seen located on rocky bluffs overlooking the sea. 14 miles farther north at Arlight is Pt. Arguella Light.
335	3:01 PM	GAVIOTA (94)	11:10 AM	135	Gaviota (Spanish "seagull") lies in cattle and grazing country. In the old Spanish days the shore at lower end of Gaviota Pass was a favorite spot for smuggling. Nearby Mission Santa Ynez was built in 1804.
359	3:25 PM	GOLETA (37)	10:48 AM	111	Goleta (Spanish "schooner") was named for a ship built in 1828. Produces citrus fruits, tomatoes, walnuts. The Santa Ynez Mountains appear in the distance.
366	3:42 PM (Stop)	SANTA BARBARA (7)	10:35 AM (Stop)	104	City of beautiful homes, gardens, Spanish architecture. Site of Santa Barbara College. "Old Spanish Days" Fiesta is held here each August. The Mission, founded in 1786, is world-famous. Gigantic "Old Rubber Tree" (actually a Moreton Bay Fig), which was planted in 1872, may be seen on the left of the station.
372	3:51 PM	SUMMERLAND (49)	10:20 AM	98	The four islands seen on horizon across the Santa Barbara Channel are part of Channel Group discovered in 1542 by Cabrillo. He is buried on San Miguel. Other islands are Santa Rosa, Santa Cruz, and Anacapa.
377	3:59 PM	CARPINTERIA (7)	10:13 AM	93	(Car-pin-tay-ree'-ah, Spanish, "carpenter shop") was named by Padre Juan Crespe in 1769 who found Indians making dugouts. On terraces to the east overlooking the ocean grow fruit, nuts, beans.
394	4:21 PM	VENTURA (43)	9:51 AM	76	Here is the southern point of the Daylight's 113-mile ride along the blue shores of the Pacific. Ventura is a prospering town and popular seaside resort. Mission San Buenaventura was founded here in 1782.
404	4:32 PM	OXNARD (45)	9:40 AM	66	Resting on the northern slopes of the Santa Susana Mountains is this bustling community in the fertile Hueneme (Way'-nay-may) Plain noted for sugar beets and beans.
441	5:16 PM	CHATSWORTH (952)	9:00 AM	29	Marks the west end of the San Fernando Valley.
459	5:34 PM	BURBANK (555)	8:42 AM	11	North of here, the Daylight crosses the San Fernando Valley. Burbank is the home of Lockheed Aircraft Corp., Walt Disney Studios, also the huge Warner Bros. First National Studios.
464	5:42 PM (Stop)	GLENDALE (425)	8:33 AM (Stop)	6	The city lies to the east, its lovely homes banked on the rounded Verdugo Hills. To the west is Caluenga Peak. Glendale is gateway to Hollywood, Beverly Hills, Santa Monica, Pasadena and adjacent cities.
470	6:00 PM	Ar LOS ANGELES Lv (293)	8:15 AM	0	The Daylight's southern terminal is the 11 million dollar Los Angeles Union Station, starting point of S. P.'s Golden State Route to Chicago and Sunset Route to New Orleans. Within a few blocks of the station are the impressive Civic Center buildings, old Plaza and quaint Olvera Street.

San Francisco: Main business area is north of station. Busses and taxis are available at station. Passengers for Northern or Eastern points leave from Ferry Bldg., at the foot of Market St. Transfer made by bus or taxi. Los Angeles: Business district is southwest of station. All forms of convenient transportation available at station for points in Los Angeles area.