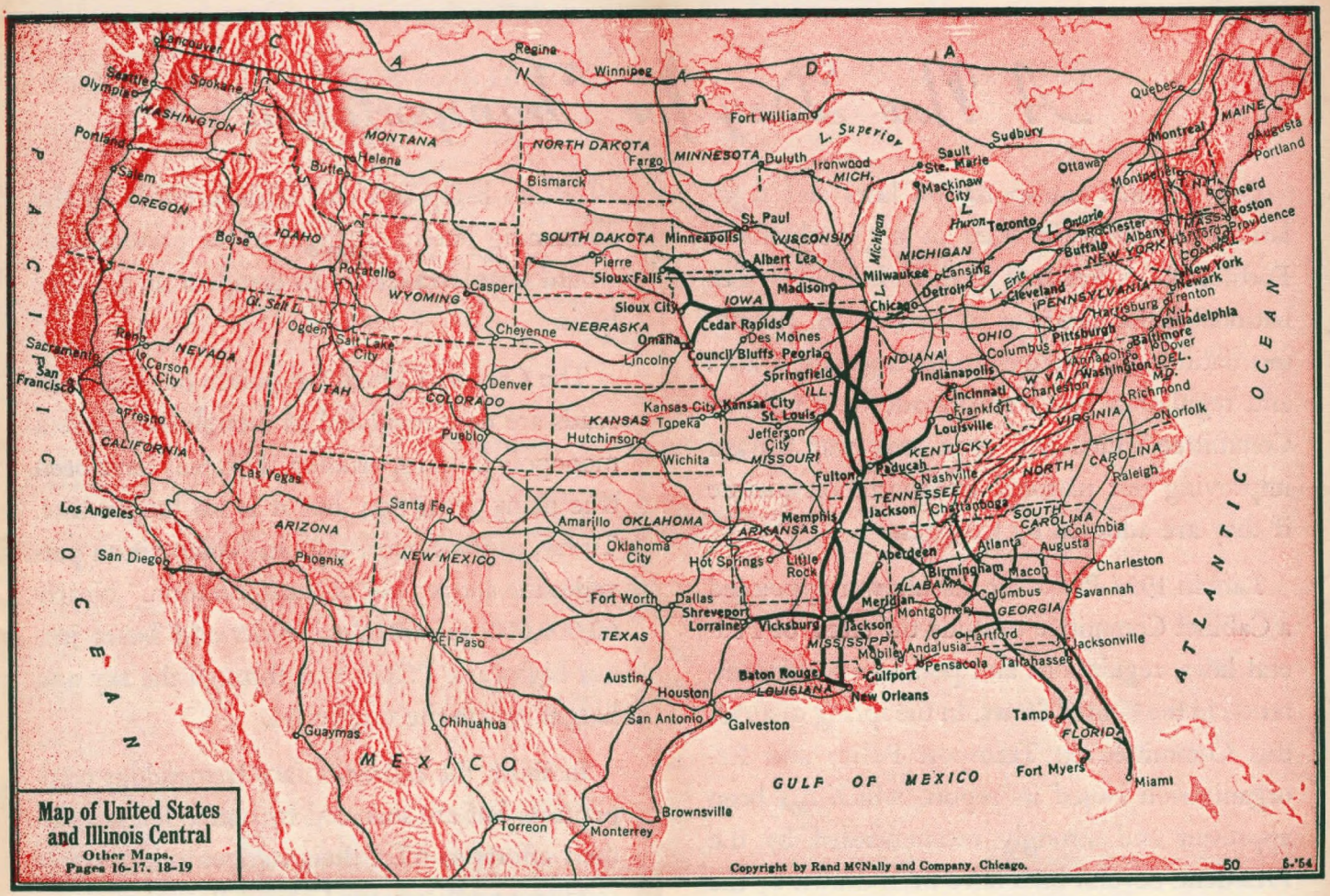

New Orleans—City of Charm

New Orleans is always "in season," but during the fall and winter the gaiety and hospitality of this old world city seems to reach its peak. Its famous eating places spark their menus with even more exciting fare and its quaint French Quarter cafes come alive with renewed zest and night life entertainment.

Then, too, it's the season of Mardi Gras, that most colorful of all celebrations, reaching its climax on the eve of February 14th, 1956. If football's your choice of pastime, where else but at the Sugar Bowl Classic on January 2nd, 1956 will you find better entertainment?

Yes, New Orleans is many things to many people. For the art lover, the painter, the camera fan, beauty abounds here—in its Cathedral, the Cabildo, the French Quarter, and among its myriad curio and antique shops. If you're a shipper, the miles of docks in this, the Nation's second seaport, present a fascinating study. There is an atmosphere of pleasure and pleasant living in New Orleans that pleases all kinds of people, including those who simply like to stroll in the afternoon sun and relax weary nerves. Here too is the Educational and Cultural center of the Mid South. Horse racing is conducted from November 24, 1955 thru March 24, 1956 at Historic Fair Grounds.

The best way to enjoy New Orleans is the way of the Panama Limited and the City of New Orleans . . . the Panama for overnight all-Pullman luxury, and the City of New Orleans for daytime all-coach speed and economical pleasure. Either way you'll like the fine food aboard the Illinois Central's dining cars and the courtesy of Illinois Central employes.

B. J. GRENROOD,
Passenger Traffic Manager,
Chicago 5, Illinois

A New Day for Transportation

Our national transportation laws and regulations are badly in need of an overhauling. Fortunately, a breath of fresh air has blown into national thinking about transportation. Recommendations for changes in transportation laws and regulations have been made by a Cabinet Committee which will go a long way toward improving our national transportation picture if they are adopted by Congress.

Late in 1954 President Eisenhower appointed a Cabinet Committee to study the effect of Federal laws, regulations and policies on transportation in the United States. In the spring of 1955, this Committee on Transport Policy and Reorganization issued its report, which has been approved and strongly recommended by the President. Several bills have been drawn by the House and Senate incorporating the main points of the Cabinet Committee Report. Passage of these bills is in the public interest and, therefore, deserve the support of every citizen.

In brief, here is the national transportation picture. Obsolete governmental regulation, through constant interference with natural economic forces, has all but destroyed true competition in transportation. Laws and regulations originally drawn in the horse-and-buggy era have severely handicapped railroads in their efforts to bring low-cost transportation to the consuming public. Changes in the present laws would enable railroads to compete on a fairer basis.

The Cabinet Committee points out that railroads are now regulated as though they have a monopoly in transportation. This may have been true many years ago, but it is no longer true. Today, as the Report puts it, "competition pervades the entire field of transportation." Nearly 60,000,000 automobiles, trucks and buses jam our highways. Planes roar through the sky and barges swarm the waterways.

In short, the railroads face tremendous competition, but are shackled by outmoded laws in their efforts to meet their competitors. Current regulatory policies, the Cabinet Report says, are costing the American public billions—not millions, but billions—of dollars every year. These costs come out of the pockets of every individual in our country.

The recommended changes would not be for railroads alone, but for all transportation agencies. It is up to the traveling and shipping public to press Congress for these changes, to the end that a sound transportation industry is created.

R. A. TROVILLION, Vice-President.

INDEX TO ALL STATIONS

No. 147—October 30, 1955

ILLINOIS CENTRAL

SUGGESTIONS FOR READING YOUR TIME TABLE

First find the station in which you are interested, in the index below and turn to the table or tables indicated. Note carefully any symbols in the schedule columns and their explanation in the Reference Notes on page 12. If ★ appears before the station name, train number indicates train which stops on signal at that station. If no regular or flag stop is shown, consult agent. When ♦ appears before station name it indicates Freight Service only. Time from 12:01 midnight to 12:00 noon (A. M. time) is shown in light face figures; time from **12:01** noon to **12:00** midnight (P. M. time) is shown in heavy face figures. All time shown is Central Time unless otherwise indicated.

ALL TRAINS OPERATE DAILY EXCEPT WHERE OTHERWISE INDICATED.

In the time tables read the figures DOWN on the LEFT of the station names and UP on the RIGHT. The time shown opposite a station name is the time trains are scheduled to be at the station. Where no time is shown, trains do not stop.

The Condensed Schedules, Tables A to L inclusive, are of assistance in planning extended trips on the Illinois Central and connecting lines. The equipment of through trains is shown in connection with the condensed tables.

The four pages of geographically correct maps in the center of this folder will enable you to locate your station and route.

If further information is desired, any Illinois Central agent or representative will be glad to assist you.

TABLE OF CONTENTS

	Pages
Condensed Through Schedules	7-10
Departure Dates—City of Miami	10
Dispatch Freight Schedules	28
Equipment of Through Trains	7-10
Fares—Sleeping and Parlor Car	29, 30
Fares—Rail	30
Freight Service Only	25, 26, 27
Freight Traffic Representatives	32, 33, 34
General Information	12
Index to All Stations	2-6
Location of Passenger Stations in Principal Cities	34
Maps of the Illinois Central	16, 17, 18, 19
Optional Routes and Side Trips	11
Passenger Traffic Representatives	32, 33, 34
Reference Notes	12
Special Service Charges	29
Stop-Over Privileges	12

INDEX TO ALL STATIONS

NOTE: ★These stations are located on the line indicated by Table Number. The distance shown is from the starting point of the first table designated. Train numbers indicate trains which stop on signal at these stations. Ask conductor or your agent.
Rail-Auto Service available at this point. ♦Indicates Freight Service only. Tickets not to be sold; nor baggage checked to these stations.
◈These freight stations are located on the line indicated by Table Number. The distance shown is from the starting point of the table designated. Tickets not to be sold; nor baggage checked to these stations.
ΙNo facilities for handling baggage at this station, baggage should be checked to or from nearest station where facilities are available.

STATION	Table No.	Miles	Train No.
♦Abbeville.....Miss.	70		
♦Abbott.....Ill.	44		
♦Aberdeen.....Miss.	79		
★Aberdeen Jct ΙMiss.	1	682.6	
♦Ackerman.....Miss.	79		
Ackley.....Iowa	7		
★Ada Ι.....La.	31	276.5	
♦Adams.....Miss.	85		
★Adamsville Ι...Ala.	6	676.0	
♦Addison.....Ill.	57A		
★Aetna Ι.....Ill.	1	178.0	
♦Akin Jct.....Ill.	44		
Albany.....Ga.	L, 6		
♦Albany.....La.	81		
Albert Lea....Minn.	60		
◈Albin.....Miss.	86	96.9	
◈Alburnett.....Iowa	58	29.1	
Alden Ι.....Iowa	7		
★Aldens Ι.....Miss.	1	541.5	
♦Aldridge.....Ill.	49		
★Aldrjdge Ι....Miss.	22	142.6	
★Alhambra Ι....Ill.	15	257.5	
♦Allen.....Miss.	88		
♦Allenby.....Ill.	44		
♦Allenville.....Ill.	48		
Alligator.....Miss.	22		
★Alma Ι.....Ill.	1	232.4	25
Alta.....Iowa	7		
★Alworth Ι.....Ill.	7	93.0	
♦Amboy.....Ill.	55		
♦Amenia.....Ill.	45		
Americus.....Ga.	6		
Amite.....La.	1		
♦Anchor.....Ill.	42		
◈Anchorage....Miss.	74	14.5	
♦Anding.....Miss.	78		
♦Anguilla.....Miss.	87		
◈Anita.....Ind.	50	24.8	
Anna.....Ill.	1, 6		
♦Anson.....Ill.	44		
♦Anthon.....Iowa	56		
Aplington Ι....Iowa	7		
Apple River Ι...Ill.	7		
♦Appel Siding....Ill.	42		
Arcadia.....Fla.	6		
Arcadia.....La.	31		
♦Archer.....Iowa	58A		
Arcola.....Ill.	1		
★Arcola Ι.....La.	1	848.5	25
★Arcola Ι.....Miss.	22	149.6	23, 24
♦Argenta.....Ill.	45		
♦Arion.....Iowa	59		
Arlington.....Ky.	1		
★Arlington Ι.....La.	23	4.4	
♦Arm.....Miss.	73		
♦Armstrong.....Ill.	52		
♦Armstrong.....Ind.	48		
◈Arthur.....Miss.	86	108.2	
◈Ascot.....Iowa	59	125.5	
★Ashkum Ι.....Ill.	1, 6, 15	71.7	
Ashley.....Ill.	1		
♦Ashwood.....Miss.	77		
◈Askew.....Miss.	86	46.8	
♦Assumption.....Ill.	55		
Atlanta.....Ga.	1		
Atoka Ι.....Tenn.	1		
★Atwood Ι.....Ala.	6	580.8	
Aurelia.....Iowa	7		
Austinville Ι...Iowa	7		
◈Babcock.....Iowa	60	17.3	
♦Baileyville.....Ill.	55		
♦Bainbridge.....Ill.	51		
Bains.....La.	77		
♦Baker.....La.	88		
♦Bakers.....Ky.	62		
◈Bakers Lane....Ill.	50	137.5	
★Bakersport Ι....Ky.	9	145.2	
★Balcom Ι.....Ill.	1	331.8	
Baltimore.....Md.	1		
◈Banks.....Miss.	86	25.8	
♦Baptist.....La.	81		
★Barclay Ι.....Ill.	15	183.1	
Bardwell.....Ky.	1		
♦Bargersville....Ind.	50		
♦Barlow.....Ky.	64		
♦Barnes.....Ill.	42		
★Barnum Ι.....Iowa	7	384.3	
◈Barrett.....Ind.	48	223.3	
Bartow.....Fla.	6		
♦Basco.....Wis.	57		
Batesville....Miss.	1, 4A		
Baton Rouge			
.....La.	23, 26, 26A, 81, 88		
♦Baton Rouge Jct .La.	81		
♦Bearsdale.....Ill.	48		
♦Beason.....Ill.	43		
★Beatty Ι.....Miss.	1	664.5	
★Beauregard Ι.Miss.	1	781.4	
Beaver Dam.....Ky.	9		
★Bee Bayou Ι....La.	31	191.4	
★Beechwood Ι..Miss.	31	135.4	
♦Bee Lake.....Miss.	78		
◈Belgrade.....Ill.	51	71.0	
♦Bell.....Ill.	48		
★Bellflower Ι....Ill.	15	120.5	
★Belle Helene Ι..La.	23	23.1	
★Belle Point Ι...La.	23	57.4	
♦Belle Rive.....Ill.	44		
Belleville.....Ill.	2, 6		
♦Belleville.....Wis.	57		
♦Bellewood.....Miss.	75		
★Belmont Ι.....La.	23	41.6	
Belmont.....Miss.	6		
♦Belzoni.....Miss.	75		
Bemis.....Tenn.	70		
♦Ben Clare.....S. D.	58A		
♦Benoit.....Miss.	69		
★Benson Ι.....Iowa	7	288.6	
♦Benton.....Ill.	46		
♦Bentonia.....Miss.	78		
Berwyn.....Ill.	7		
♦Bessemer.....Ala.	71		
♦Bethany.....Ill.	48		
♦Bethel.....Ill.	44		
♦Betz.....Ill.	44		
♦Beulah.....Miss.	69		
♦Big Bay.....Ill.	44, 51		
★Big Clifty Ι....Ky.	9	62.5	
♦Biggs.....Ill.	43		
Biloxi.....Ι Miss.	30		
◈Binford.....Miss.	79	5.5	
★Binney Ι.....Ill.	15	250.8	
♦Bird.....La.	81		
★Birkbeck Ι.....Ill.	15	142.3	
Birmingham			
.....Ala.	1, L, 6		
◈Black Bayou			
Jct.....Miss.	86	107.2	
♦Blackford.....Ky.	62		
★Black Rock Ι...Ky.	9	76.9	
♦Blaine.....Miss.	75		
Blairsburg Ι...Iowa	7		
♦Blakely.....Miss.	87	212.1	
♦Blanton.....Miss.	87	188.6	
♦Bloomfield.....Ind.	50		
♦Bloomington.....Ill.	42, 55		
♦Bloomington....Ind.	50		
♦Bluford.....Ill.	44		
★Boaz Ι.....Ky.	9	235.9	
★Bobo Ι.....Miss.	22	84.6	23
★Bodcau Ι.....La.	31	303.3	
♦Bodley.....La.	81		
★Bogue Chitto ΙMiss.	1	801.9	25
Bois.....Ill.	1		
♦Bolivar.....Tenn.	70		
Bolton.....Miss.	31		
◈Bond.....Miss.	89	122.4	
♦Bondurant.....Ky.	66		
Bondville.....Ill.	43		
♦Bone Gap.....Ill.	48		
♦Boos.....Ill.	48		
♦Boothby.....Ill.	44		
★Bosky Dell Ι....Ill.	1	310.5	
Bossier City Ι...La.	31		
★Bovay Ι.....La.	31	143.5	
★Bovina Ι.....Miss.	31	130.2	
★Bowden Ι.....Ill.	7	159.9	
★Bowdre Ι.....Miss.	22	30.5	23
★Bowes Ι.....Ill.	7	42.9	
◈Bowie.....Miss.	89	82.8	
◈Boyette.....Miss.	79	102.6	
Boyle Ι.....Miss.	22		
♦Bradbury.....Ill.	48		
Bradenton.....Fla.	L, 6		
★Bradford Ι....Tenn.	6	434.8	
★Bradley Ι.....Ill.	1, 6, 15	52.9	
♦Bradley.....Miss.	79		
★Branch Jct Ι.....Ill.	1, 55	249.9	
Brando Ι.....Miss.	31		
◈Braxton.....Miss.	89	24.0	
♦Brazil.....Miss.	84		
Brighton.....Tenn.	1		
♦Brilliant.....Ala.	76		
♦Bristol.....Ill.	44		
Bristol.....Tenn.	F		
★Broadview Ι....Ill.	7	13.3	
Brookhaven....Miss.	1, 25		
♦Brooklyn.....Miss.	89		
♦Brookport.....Ill.	51		
♦Brownfield.....Ill.	51		
♦Browns.....Ill.	48		
♦Bruce.....Minn.	58A		
♦Bruce Jct.....Miss.	70		
◈Brush.....Ill.	53	14.8	
★Buckbee Ι.....Ill.	7	82.1	
♦Buckingham.....Ill.	42		
★Buckley Ι.....Ill.	1, 6	91.7	
♦Buckner.....Ill.	46		
♦Buena Vista.....Ill.	57		
★Buffalo Hart Ι...Ill.	15	178.3	
★Burdette Ι....Miss.	22	143.7	
★Burlington Ι.....Ill.	7	52.0	
Burnside Ι.....La.	23		
♦Burtonview.....Ill.	43		
★Burtville Ι.....La.	23	8.8	
◈Buxton.....Miss.	86	46.8	
★Byram Ι.....Miss.	1	476.9	
♦Cabery.....Ill.	42		
★Cades Ι.....Tenn.	6	443.2	
Cairo.....Ill.	1, 6		
♦Caledonia.....Ind.	50	106.3	
♦Calhoun.....Ill.	48		
Calhoun Ι.....La.	31		
♦Calumet.....Iowa	58A		
Calvert Ι.....Ky.	9		
♦Cambria.....Ill.	53		
♦Cameta.....Miss.	87		
♦Camp Shelby .Miss.	89		
◈Campbell.....Miss.	73	33.2	
★Caneyville Ι.....Ky.	9	84.2	
♦Cannonsburg ..Miss.	85		
Canton.....Miss.	1		
Carbondale.....Ill.	A, B, L, 1, 2, 5, 49, 51, 53		
♦Carbon Lake.....Ill.	49		
♦Carlisle.....Miss.	85		
♦Carpenter.....Miss.	85		
★Carroll Ι.....Miss.	1	657.5	
Carrollton Ave., New Orleans Ι La.	1, 23		
♦Carter.....Miss.	75		

ILLINOIS CENTRAL

INDEX TO ALL STATIONS—Continued

NOTE: ★These stations are located on the line indicated by Table Number. The distance shown is from the starting point of the first table designated. Train numbers indicate trains which stop on signal at these stations. Ask conductor or your agent. ♦Indicates Freight Service only.
🚗 Rail-Auto Service available at this point.
◈These freight stations are located on the line indicated by Table Number. The distance shown is from the starting point of the first table designated.
ΣNo facilities for handling baggage at this station, baggage should be checked to or from nearest station where facilities are available.

STATION	Table No.	Miles	Train No.
♦Carterville.....Ill.	51		
♦Cary.....Miss.	87		
♦Cass.....Ind.	50		
◈Castleman....Miss.	75	77.0	
♦Catalpa.....La.	77	19.3	
Cecilia.....Ky.	9, 71A		
★Cedar Bluff Σ....Ky.	9	178.4	
Cedar Falls....Iowa	7		
♦Cedar Grove....Ky.	62		
♦Cedar Rapids...Iowa	58		
♦Cedars.....Miss.	88		
★Center Grove Σ.Iowa	7	188.0	
Centerville, Miss.—	(See Centreville, Miss.)		
♦Central City....Iowa	58		
Central City.....Ky.	9, 64		
Centralia.....Ill.	1, 6, 55		
♦Centreville....Miss.	88		
♦Cereal.....Ill.	42		
♦Cerulean.....Ky.	62		
Champaign Urbana. 🚗 ...Ill.	1, 6, 43		
★Champion Hill Σ Miss.	31	117.5	
♦Chancy.....Miss.	84		
◈Chapman.....Ky.	67		
♦Charles City...Iowa	60		
♦Charleston.....Ky.	65		
♦Charleston....Miss.	82		
♦Charlotte.....Ill.	42		
★Charter Grove Σ..Ill.	7	56.2	
Chatawa Σ....Miss.	1		
♦Chatsworth.....Ill.	42		
Chattanooga 🚗 .....Tenn.	1		
★Chebanse Σ.....Ill.	1, 6, 15	63.0	
★Cheniere Σ.....La.	31	223.9	
Cherokee.....Iowa	7, 56, 58A		
♦Chestervale.....Ill.	48		
★Chestnut Σ.....Ill.	15	161.4	
Chicago 🚗 .....Ill.	A, G, H, L, 1, 6, 7, 8, 15		
63rd Street.....	1, 5, 6, 15		
115th Street Σ....	1, 3, 6, 15		
♦Chiles.....Ky.	44		
★Choctaw Σ.....Miss.	22	127.9	
Choudrant Σ.....La.	31		
♦Christopher.....Ill.	46, 53		
★Chunky Σ.....Miss.	31	17.1	
★Church Σ.....Ill.	2	9.6	
★Cimic Σ.....Ill.	15	208.1	
Cincinnati 🚗 Ohio	E, 5, 9		
◈Cipsco Park ....Ill.	49	24.2	
♦Cisco.....Ill.	45		
◈Clara.....Iowa	59	129.2	
♦Clark.....Ill.	51		
★Clarksburg Σ..Miss.	31	65.0	
Clarksdale....Miss.	22, 75		
♦Clarkson Σ.....Ky.	9	67.8	
♦Clarno.....Wis.	57		
★Claxton Σ.....Ky.	9	173.3	
◈Clay.....Ky.	62	71.1	
Clayton Σ.....Miss.	22		
Clearwater 🚗 Fla.	L, 6		
★Cleghorn Σ.....Iowa	7	460.7	
Cleveland.....Miss.	22		
Clifton Σ.....Ill.	1		
◈Clinch.....Ill.	46	2.9	
Clinton.....Ill.	G, 6, 15, 43, 55		
Clinton.....Ky.	1		
♦Clinton.....La.	83		
Clinton.....Miss.	31		
★Cloverdale Σ....Ill.	7	28.5	
★Clover Hill Σ...Miss.	22	70.4	23
Coahoma.....Miss.	2, 69		
♦Cobb.....Ky.	62		
Cobden.....Ill.	1		
Cocoa-Rockledge 🚗 .....Fla.	6		
♦Coffeeville.....Miss.	70		
♦Coggon.....Iowa	58		
♦Colby.....Miss.	74		
★Coldwater Σ...Miss.	1	559.4	
Coleman Σ.....Ill.	7		
♦Coles.....Ill.	48		
♦Coles.....Miss.	88		
♦Colfax.....Ill.	42		
◈College Hill....Miss.	70	98.3	
Collins.....Miss.	30, 89		
♦Columbia.....Miss.	73		
Columbus 🚗 .....Ga.	L, 6		
★Colvin Park Σ....Ill.	7	65.8	
★Como Σ.....Miss.	1	571.5	
◈Concord.....Miss.	85	96.0	
Convent.....La.	23		
♦Cooksville.....Ill.	42		
★Cora Σ.....Iowa	7	411.8	
♦Corbin.....La.	81		
Corinth.....Miss.	6		

STATION	Table No.	Miles	Train No.
♦Cornish.....Ill.	44		
★Cornland Σ.....Ill.	15	175.4	
♦Correctionville.Iowa	56		
♦Corydon.....Ky.	62		
◈Cottondale.....Miss.	75	39.8	
Coulterville.....Ill.	2		
♦Council Bluffs..Iowa	59		
★Council Hill Σ....Ill.	7	157.0	
★Courtland Σ....Miss.	1	591.8	
Covington.....Tenn.	1		
◈Cowart.....Miss.	82	20.9	
◈Craigside.....Miss.	86	124.8	
♦Crainville.....Ill.	51		
♦Crayne.....Ky.	62		
♦Creal Springs...Ill.	51		
Crenshaw.....Miss.	86		
★Crew Lake Σ.....La.	31	202.2	
♦Crider.....Ky.	62		
♦Cropsey.....Ill.	42		
♦Crosby.....Miss.	88		
♦Cruger.....Miss.	78		
◈Crumbaugh.....Ill.	52	48.8	
♦Crupp.....Miss.	78		
♦Cruse.....Ill.	44		
★Crutchfield Σ....Ky.	1	398.7	
Crystal Springs.Miss.	1		
♦Cullom.....Ill.	42		
◈Culton.....Ill.	55	67.9	
★Curve Σ.....Tenn.	1	467.1	
♦Cynthia.....Miss.	78		
♦Dahomey.....Miss.	69		
♦Dalton City.....Ill.	48		
◈Dan.....Ky.	61	38.0	
★Danforth Σ.....Ill.	1, 6, 15	76.0	
★Daniel Boone...Ky.	9	155.7	
Darling.....Miss.	86		
★Davenport Σ...Miss.	22	80.9	23
♦Davidson.....Ky.	61		
★Davis Σ.....Miss.	1	709.2	
Dawson Springs.Ky.	9, 65		
Daytona Beach 🚗 .....Fla.	6		
◈Daylight.....Ky.	65	34.5	
◈Deanefield.....Ky.	61	18.9	
♦Decatur 🚗 .....Ill.	45, 48, 55		
◈Deer.....Tenn.	66	3.1	
♦Deeson.....Miss.	69		
♦De Koven.....Ky.	62		
De Land.....Fla.	6		
♦Deland.....Ill.	43		
♦Delaney.....Miss.	80	8.7	
♦Delavan.....Ill.	48		
★Delaware Σ....Iowa	7	222.5	
Delhi.....La.	31		
◈Deloit.....Iowa	59	67.5	
◈Delombre.....La.	77	33.0	
Delray Beach 🚗 .....Fla.	6		
★Del Rey Σ.....Ill.	1	86.3	
♦Delta.....Ill.	44		
★Delta Point Σ....La.	31	144.5	
♦Denham Springs.La.	81		
♦Denison.....Iowa	59		
★Dennis Σ.....Miss.	6	560.1	
★Denny Σ.....Ill.	2	68.1	
★Depoy Σ.....Ky.	9	137.1	
De Soto.....Ill.	1		
Destrehan Σ....La.	23		
♦Dewey.....Ill.	52		
★De Witt Σ.....Ill.	15	137.9	
♦Diamond.....Ky.	62		
♦Diana.....Ill.	44		
◈Dickerson.....Ill.	52	33.1	
♦Dickerson.....Miss.	69		
◈Dickeys.....Ill.	42	12.4	
♦Dieterich.....Ill.	50		
◈Dillsburg.....Ill.	52	14.7	
♦Dimmick.....Ill.	55		
◈Distall.....Miss.	82	11.7	
♦Divernon Σ.....Ill.	15		
★Divers Σ.....Ill.	7	152.7	
◈Dixie.....Miss.	89	113.1	
♦Dixon.....Ill.	55		
★Dixon Σ.....Miss.	31	100.6	
♦Dixon Springs....Ill.	51		
D'Lo.....Miss.	30, 89		
◈Doddsville.....Miss.	75	42.3	
★Dolan Σ.....Miss.	22	77.6	
Dongola.....Ill.	1		
◈Dooley.....Miss.	86	36.6	
★Dorans Σ.....Ill.	1	166.0	

STATION	Table No.	Miles	Train No.
★Doris Σ.....Iowa	7	247.4	
♦Dow City.....Iowa	59		
Dowell Σ.....Ill.	1		
♦Doyle.....La.	81		
Doyline.....La.	31		
♦Drew.....Miss.	75		
★Dubberly Σ.....La.	31	282.6	205
♦Dublin.....Ky.	44		
♦Dublin.....Miss.	75		
Dubuque. 🚗 .....Iowa	H, 7		
★Duck Hill Σ.....Miss.	1	638.1	
♦Dugger.....Ind.	50		
♦Dukes.....Ky.	44		
★Dulaney Σ.....Ky.	9	186.7	
Duncan.....Miss.	22		
Duncombe.....Iowa	7		
♦Dundas.....Ill.	48		
Dundee Σ.....Miss.	22		
♦Dunkel.....Ill.	55		
♦Dunlap.....Iowa	59		
★Dunns Σ.....La.	31	184.4	
Du Quoin.....Ill.	1, 2, 6, 46		
Durant.....Miss.	1, 79, 80		
★Dutch Bayou Σ...La.	23	54.3	
Dyersburg.....Tenn.	1, 66		
Dyersville.....Iowa	7		
★Earlville Σ.....Iowa	7	218.9	
★East Cabin Σ.....Ill.	7	180.0	
★East Cairo Σ.....Ky.	1, 6	364.0	
East Dubuque Σ..Ill.	7		
♦Easton.....Ill.	43		
East St. Louis....Ill.	2, 15, 6		
♦East Sioux Falls.....S. D.	58A		
★East View Σ.....Ky.	9	55.5	
★Echols Σ.....Ky.	9	117.5	
Eddyville Σ.....Ky.	9		
♦Eden.....Miss.	78		
Edgewood Σ.....Ill.	1, 44		
◈Edna.....Iowa	58A	58.3	
Edwards.....Miss.	31		
◈Effie.....Miss.	82	17.3	
Effingham.....Ill.	1, 6, 50		
♦Egremont.....Miss.	87	180.6	
♦Eldena.....Ill.	55		
◈Elders.....Ill.	41	65.5	
♦Eldorado.....Ill.	46		
★Eleroy Σ.....Ill.	7	121.2	
Elizabeth Σ.....Miss.	22		
♦Elizabethtown...Ky.	71A		
Elkville.....Ill.	1, 2		
★Ellington Σ.....Mo.	6	534.1	
★Elliott Σ.....Miss.	1	634.3	
◈Ells.....Iowa	59	61.3	
★Elmhurst Σ.....Ill.	7	18.2	
♦El Paso.....Ill.	55		
El Paso 🚗 .....Tex.	A		
★Elton Σ.....Miss.	1	743.9	
♦Elwin.....Ill.	55		
♦Elwren.....Ind.	50		
♦Emden.....Ill.	48		
◈Emery.....Ill.	55	173.9	
★Enid Σ.....Miss.	1	600.7	
Ensley.....Ala.	71		
★Epworth Σ.....Iowa	7	200.9	
★Eskridge Σ....Miss.	1	642.7	
◈Essex.....Miss.	86	62.3	
♦Estill.....Miss.	87	153.2	
♦Ethel.....La.	83, 88		
♦Ethel.....Miss.	79		
◈Etter.....Ind.	50	19.5	
♦Euclid.....Iowa	59	116.0	
★Eureka Σ.....Ky.	7	201.1	
♦Evansville. 🚗 .....Ind.	48, 62		
★Evansville Σ...Miss.	22	42.3	23
★Evarts Σ.....Ill.	7	104.7	
◈Evers.....Ill.	50	171.0	
◈Eylar.....Ill.	42	40.2	
◈Exeter.....Wis.	57	38.4	
♦Fairman.....Ill.	55		
◈Fairmount.....Ky.	62	7.3	
◈Falcon.....Miss.	86	57.5	
★Fallon Σ.....La.	1	906.2	

STATION	Table No.	Miles	Train No.
♦Falmouth.....Ill.	48		
♦Fancy Farm.....Ky.	44		
★Fannie May Σ..Miss.	1	554.3	
Farina Σ.....Ill.	1		
Farley Σ.....Iowa	7		
Farmer City.....Ill.	15		
★Farmersville Σ...Ill.	15	218.2	
♦Farrell.....Miss.	69		
♦Fayette.....Miss.	85		
★Federal Σ.....Miss.	1	570.5	
★Felts Σ.....Tenn.	1	519.9	
♦Fentress.....Miss.	79		
♦Ferber.....Ill.	44, 46		
Fernwood.....Miss.	1		
★Fillmore Σ.....Ky.	1	366.1	
♦Finley.....Tenn.	66		
★Finney Σ.....Ill.	2	80.3	
♦Fisher.....Ill.	52		
♦Flanagan.....Ill.	42		
♦Fletcher.....Ill.	42		
★Flippin Σ.....Tenn.	1	469.1	
♦Flora.....Miss.	78		
♦Florence.....Miss.	89		
♦Flournoy.....Ky.	67		
♦Floweree.....Miss.	87	204.2	
♦Floyd.....Ind.	50	56.8	
♦Floyd.....Iowa	60		
Fluker.....La.	1		
★Foltz Σ.....Miss.	1	653.0	
Fonda.....Iowa	7		
♦Fordsville.....Ky.	61		
Forest Σ.....Miss.	D, 31		
♦Forreston.....Ill.	55		
◈Forsyth.....Ill.	55	177.2	
Fort Dodge.....Iowa	H, 7, 59		
Fort Knox.....Ky.	9		
Ft. Lauderdale 🚗 .....Fla.	6		
Ft. Meade.....Fla.	6		
Ft. Myers 🚗 .....Fla.	L, 6		
Fort Pierce 🚗 Fla.	6		
♦Foster.....Miss.	85		
★Fosters Σ.....La.	31	307.8	
◈Fountain Bluff....Ill.	49	19.2	
★Fowlkes Σ....Tenn.	1	454.1	
♦Frances.....Ind.	50		
◈Francis.....Miss.	69	31.0	
♦Franklin.....Miss.	88		
★Frayser Σ.....Tenn.	1	521.3	
♦Fredonia.....Ky.	62		
Freeburg.....Ill.	2		
◈Freeman Spur ...Ill.	53	17.7	
Freeport.....Ill.	7, 55, 57		
★Frellsen Σ.....La.	23	72.7	
★Fremont Σ.....Ky.	9	229.6	
★Frenier Σ.....La.	1	896.1	
♦Friars Point...Miss.	69		
★Frogmoor Σ...Tenn.	6	472.4	
◈Fruit Dale.....Ind.	50	33.8	
★Fullerton Σ.....Ill.	15	135.2	
Fulton.....Ky.	E, L, 1, 6, 9, 44		
♦Futrell.....Ky.	64		
Gainesville 🚗 .....Fla.	6		
♦Galatia.....Ill.	46		
♦Gale.....Ill.	49		
Galena.....Ill.	7		
★Gallman Σ.....Miss.	1	766.3	
♦Galloway.....Miss.	88		
★Galton Σ.....Ill.	1	152.6	
★Galva Σ.....La.	1	884.1	
♦Garden City....Miss.	88		
Garyville Σ.....La.	23		
Gates Σ.....Tenn.	1		
♦Gaza.....Iowa	58A		
Geismar Σ.....La.	23		
Genoa.....Ill.	7		
♦George.....Iowa	58A		
Gibbs Σ.....Tenn.	1		
Gibsland.....La.	31		
Gibson City.....Ill.	15		
♦Gifford.....Ill.	52		
★Gilbertsville Σ...Ky.	9	205.8	
Gilman.....Ill.	1, 15		
★Girard Σ.....La.	31	197.8	
◈Gladys.....Miss.	79	74.9	

INDEX TO ALL STATIONS—Continued

ILLINOIS CENTRAL

NOTE: ★These stations are located on the line indicated by Table Number. The distance shown is from the starting point of the first table designated
Train numbers indicate trains which stop on signal at these stations. Ask conductor or your agent. ♦Indicates Freight Service only.
🚗 Rail-Auto Service available at this point.
◈These freight stations are located on the line indicated by Table Number. The distance shown is from the starting point of the first table designated.
ɪNo facilities for handling baggage at this station, baggage should be checked to or from nearest station where facilities are available.

STATION	Table No.	Miles	Train No.
♦Glass.....Miss.	87		
★Glenarm I..... Ill.	15	205.5	
◈Glenavon.....Ill.	52	43.6	
★Glen Carbon I...Ill.	15	277.2	
♦Glendale.....Miss.	68		
◈Glendora.....Miss.	86	104.5	
◈Glenridge.....Ill.	55	272.4	
♦Glenville.....Minn.	60		
★Glenwild I....Miss.	1	631.2	
♦Gloster.....Miss.	88		
★Glover I.....Miss.	22	17.6	
★Gluckstadt I...Miss.	1	721.9	
★Goddard I.....Ala.	6	601.7	
★Goffs I.....Ky.	9	92.7	
♦Golconda.....Ill.	51		
★Golden I.....Miss.	6	566.0	
◈Goldfield.....Miss.	75	26.4	
Good Hope.....La.	23		
★Goodman I....Miss.	1	687.2	
♦Gordon.....Ill.	50		
♦Gordon.....Miss.	88		
♦Gorham.....Ill.	49		
♦Goss.....Miss.	73		
◈Gowdey.....Miss.	85	1.8	
♦Gracey.....Ky.	62		
★Graham I.....Ky.	9	138.9	
★Graham I.....Miss.	31	10.7	
★Grambling I.....La.	31	251.2	205, 208
Gramercy.....La.	23		
♦Grand Jct.....Tenn.	70		
Grand Rivers I..Ky.	9	202.5	
♦Grand Tower....Ill.	49		
♦Grange.....Miss.	73		
★Grange Hall I....Ill.	2	82.9	
★Grant I.....Ill.	7	164.2	
♦Grantsburg.....Ill.	51		
♦Graymont.....Ill.	42		
♦Grays.....La.	83		
♦Grayville.....Ill.	48		
♦Green.....Miss.	78		
♦Greendale.....Ill.	44		
★Greenfield I...Miss.	31	85.5	
Greenfield.....Tenn.	6		
◈Green Grove...Miss.	69	22.5	
★Greenlaw I.....La.	1	835.2	
♦Green's Switch...Ill.	45		
♦Greenup.....Ill.	48		
♦Green Valley....Ill.	48		
Greenville.....Ky.	9		
Greenville 🚗.....Miss.	22		
♦Greenwood....Miss.	78, 86		
Grenada.....Miss.	1, 70		
♦Griffin.....Ind.	48		
♦Griswold.....Ill.	42		
♦Groat.....Ill.	44, 46		
♦Grove Center....Ky.	62		
★Grubbs I.....Ill.	2	74.6	
★Guide I.....Miss.	31	73.0	
Gulfport 🚗 I Miss.	30, 89		
★Gullett I.....La.	1	853.1	25
♦Gunnison.....Miss.	69		
♦Gurley.....La.	88		
★Guthrie I.....Ill.	15	104.7	
♦Gwin.....Miss.	78, 80		
★Gypsum I.....Iowa	7	370.6	
Hacklebuig I..Ala.	6		
Haines City.....Fla.	6		
♦Haldane.....Ill.	55		
Haleyville.....Ala.	6		
Halls.....Tenn.	1		
♦Hallville.....Ill.	43		
♦Halston.....Miss.	78	92.0	
♦Hamburg.....Miss.	88		
★Hamby I.....Ky.	9	160.9	
◈Hamilton.....La.	77	13.3	
★Hamlin I.....Miss.	22	52.2	
Hammond 🚗.....La.	1, 26A, 81		
★Hansbrough I...Ky.	9	50.5	
♦Hanson.....Ill.	55		
★Harahan Jct I...La.	1	913.4	
★Harahan Jct I...La.	23	81.4	
♦Harding.....Ky.	62		
★Hardy I.....Miss.	1	619.0	
★Harpster I.....Ill.	15	114.4	
★Harris I.....Tenn.	1	410.3	
♦Harriston.....Miss.	85, 88		
★Hart I.....Ill.	7	61.2	
♦Hartsburg.....Ill.	48		

STATION	Table No.	Miles	Train No
★Harvey I.....Ill.	1, 6, 15	18.6	
♦Harwood.....Ind.	48		
♦Hathorn.....Miss.	73		
Hattiesburg I..Miss.	30, 89		
Haughton I.....La.	31		
♦Havana.....Ill.	43		
★Hawthorne I....Ill.	7	7.9	
★Hayes I.....Ill.	1	144.2	
Hazlehurst.....Miss.	1		
★Heads I.....Miss.	22	134.2	
♦Heath.....Ky.	64		
♦Helena.....Ark.	68		
★Helm I.....Miss.	22	131.9	
♦Helmsburg.....Ind.	50		
♦Heman.....Ill.	48		
♦Henderson.....Ky.	62		
◈Hendrix.....Ill.	55	143.5	
♦Henkel.....Ill.	55		
Henning.....Tenn.	1		
♦Henshaw.....Ky.	62		
♦Herget.....Ill.	48		
♦Hermanville...Miss.	85		
★Hernando I...Miss.	1	549.4	
♦Herrin 🚗.....Ill.	53		
♦Herrin Jct.....Ill.	53		
♦Herscher.....Ill.	42		
♦Hervey City.....Ill.	48		
♦Hess.....Ill.	44		
★Hester I.....La.	23	532.0	
♦Heyworth.....Ill.	55		
♦Hickman.....Ky.	66		
★Hickory I.....Ky.	9	240.3	
Hickory I.....Miss.	31		
♦Hickory Valley.Tenn.	70		
♦Hidalgo.....Ill.	48		
◈Hight.....Ill.	48	89.0	
★Highview I....Iowa	7	359.7	
♦Hillhouse.....Miss.	69		
♦Hills.....Minn.	58A		
★Hillside I.....Ill.	7	16.4	
★Hillside I.....Ky.	9	132.0	
★Hillside I.....Tenn.	6	420.9	
★Hilltop I.....Iowa	7	270.6	
◈Hinchcliffe.....Miss.	86	63.7	
Hines I.....Ill.	7		
★Hinton I.....Iowa	7	498.1	
♦Hodgenville.....Ky.	71A		
Hodges I.....Ala.	6		
★Hoffman I.....Miss.	1	673.7	
★Holcut I.....Miss.	6	546.5	
♦Holden.....La.	81		
♦Hollandale.....Miss.	87		
♦Holly Bluff.....Miss.	74		
★Holly Ridge I...La.	31	187.0	205
♦Holly Springs..Miss.	70		
Hollywood.....Fla.	6		
Hollywood I...Miss.	22		
★Holts I.....Miss.	6	543.4	
♦Homberg.....Ill.	51		
♦Home Park....Miss.	75		
Homewood I....Ill.	1, 15		
♦Hopkinsville.....Ky.	62		
★Horn Lake I...Miss.	1	539.2	
★Horse Branch I..Ky.	9, 61	96.7	
★Horton I.....Ky.	9	104.0	
Houston 🚗.....Tex.	A		
♦Hovey.....Ind.	48		
◈Hovey.....Miss.	89	142.7	
♦Howard.....Miss.	80		
◈Howison.....Miss.	89	139.2	
♦Hudson.....Ill.	55		
♦Hudsonville....Miss.	70		
★Hulet I.....Tenn.	22	6.8	
★Humboldt I.....Ill.	1	162.1	
★Hushpuckena I.Miss.	22	94.7	23
★Idlewild I....Tenn.	6	439.1	
★Ilsley I.....Ky.	9	160.5	
Independance..Iowa	7		
Independance...La.	1		
★Indian Oaks I...Ill.	1	49.4	
★Indian Springs I Miss.	6	537.0	
Indianapolis 🚗 Ind.	5, 50		
♦Ingleside.....Miss.	88		
♦Insmore.....Miss.	85		
♦Inverness.....Miss.	75		
Iowa Falls.....Iowa	7		
★Irene I.....Ill.	7	72.6	

STATION	Table No.	Miles	Train No.
Irvington I.....Ill.	1		
♦Irwin.....Ill.	42		
♦Isola.....Miss.	75		
★Issaquena I...Miss.	22	185.3	
♦Istrouma.....La.	81		
Jackson 🚗.....Miss.	A, D, I, 1, 30, 31, 78, 85, 89		
Jackson 🚗.....Tenn.	6, 70		
Jacksonville 🚗.....Fla.	L, 6		
◈Jake.....Iowa	60	6.0	
★James I.....Iowa	7	501.7	
♦Janesville.....Iowa	60		
♦Janesville.....Ill.	48		
Jasper.....Ala.	6		
♦Jeffrey's.....Miss.	68		
♦Jenkins.....Ill.	43		
Jesup I.....Iowa	7		
★Johnston I....Miss.	1	808.3	25
♦Jonesburg.....Ky.	62		
♦Jonestown.....Miss.	68		
♦Jordan.....Ill.	44		
♦Junction Switch..Ill.	51		
★Judd I.....Iowa	7	366.9	
★Julien I.....Iowa	7	191.4	
★Kalem I.....Miss.	31	56.7	
Kankakee 🚗.....Ill.	1, 5, 6, 15, 42		
♦Kappa.....Ill.	55		
♦Keefe.....Miss.	84		
♦Kegley.....Ill.	44		
◈Keirn.....Miss.	78	18.1	
♦Kelso.....Miss.	87	194.9	
♦Kempton.....Ill.	42		
Kenner I.....La.	1, 23		
★Kenney I.....Ill.	15	155.4	
★Kensington, 115th St., Chicago I..Ill.	1, 6, 15	13.0	
★Kent's Mill I....La.	1	838.5	
Kentwood.....La.	1		
♦Kerrick.....Ill.	55		
★Kerrville I....Tenn.	1		
♦Kevil.....Ky.	64		
♦Kings.....Miss.	87	214.9	
Kinmundy I.....Ill.	1		
◈Kirby.....Ind.	50	60.7	
Kissimmee.....Fla.	6		
♦Kneirim.....Iowa	59		
♦Knoxville.....Miss.	88		
Knoxville 🚗.....Tenn.	1		
♦Kosciusko.....Miss.	79		
★Kosmosdale I...Ky.	9	18.2	
★Kraft I.....Ky.	9	44.1	
★Krebs I.....Ky.	9	230.8	
★Kuhns I.....Ill.	15	270.6	
★Kumler I.....Ill.	15	124.4	
Kuttawa I.....Ky.	9		
La Branch I.....La.	1		
♦La Center.....Ky.	64		
★Laclede I.....Ill.	1	217.1	25
La Fayette.....Ind.	5		
Lake I.....Miss.	31		
Lake Alfred.....Fla.	6		
Lake Cormorant.....Miss.	22, 86		
♦Lake Creek.....Ill.	53		
★Lake Fork I.....Ill.	15	171.9	
Lakeland 🚗.....Fla.	6		
◈Lakeland.....Miss.	89	5.8	
★Lake View I...Miss.	22	12.9	
Lake Vista.....Miss.	69	70.0	
Lake Worth.....Fla.	6		
♦Lamar.....Miss.	70		
♦Lambert.....Miss.	84, 86		
♦Lamkin.....Miss.	75		
♦Lamont.....Miss.	69		
◈Landon.....Miss.	89	155.6	
♦Lane.....Ill.	43		
La Place.....La.	23		
♦Larrabee.....Iowa	58A		
La Salle.....Ill.	55		
♦Latham.....Ill.	48		
♦Laurel.....Miss.	72		
♦Laurel Hill.....La.	77		

STATION	Table No.	Miles	Train No.
★Laurette I.....Ill.	15, 52	121.9	
★Law I.....Ill.	7	148.7	
★Lawrence I....Miss.	31	35.1	
★Lawrence I....Tenn.	6	467.2	
★Layfield I.....Ill.	2	60.6	
♦Learned.....Miss.	85		
★Leeds I.....Iowa	7	504.6	
★Leedy I.....Miss.	6	541.1	
Leesburg.....Fla.	6		
Leitchfield.....Ky.	9		
Leland.....Miss.	22, 87		
Le Mars.....Iowa	7		
★Lementon I.....Ill.	2	28.3	
Lena.....Ill.	7		
♦Lenox.....Tenn.	66		
Lenzburg.....Ill.	2		
♦Lerna.....Ill.	48		
♦Le Roy.....Ill.	52		
Le Tourneau....Miss.	See Glass, Miss.		
★Leverett I.....Ill.	1	121.1	
♦Lexington.....Miss.	80		
♦Lincoln.....Ill.	43, 48		
♦Lindsay.....La.	77		
♦Linton.....Ind.	50		
◈Lis.....Ill.	50	159.5	
Litchfield.....Ill.	15		
★Little Cypress I.Ky.	9	212.8	
♦Livingston.....Ky.	62		
♦Livingston.....La.	81		
♦Lobdell.....Miss.	69		
♦Lockhart.....La.	81		
★Loda I.....Ill.	1, 6	97.4	
♦Lodge.....Ill.	43		
♦Logan.....Iowa	59		
♦Logan.....Ill.	46		
♦London.....Minn.	60		
◈Longstreet.....Miss.	86	77.9	
♦Longview.....Miss.	79		
♦Lorman.....Miss.	88		
Los Angeles 🚗.....Cal.	A		
♦Lostant.....Ill.	55		
★Lost Gap I.....Miss.	31	6.8	
◈Lost Lake.....Miss.	86	28.9	
♦Lotus.....Ill.	52		
♦Louise.....Miss.	74		
Louisville 🚗.....Ky.	E, 9		
★Love I.....Miss.	1	554.7	
◈Low.....Miss.	72	5.3	
♦Lowes.....Ill.	44		
★Lucy I.....Tenn.	1	512.7	
★Ludlow I.....Ill.	1, 6	106.9	
Lula.....Miss.	22, 68		
★Lumbull I.....Ala.	6	600.1	
Lutcher I.....La.	23		
◈Lux.....Miss.	89	79.1	
♦Lyle.....Minn.	60		
♦Lyman.....Miss.	89		
★Lyon I.....Miss.	22	74.3	23, 24
Lynchburg.....Va.	1		
♦Macel.....Miss.	82		
♦Macon.....Ill.	55		
★Macy I.....Iowa	7	320.2	
★Madison I.....Ill.	15	286.6	
★Madison I.....Miss.	1	725.7	
♦Madison.....Wis.	57		
♦Madisonville.....Ky.	65		
♦Madrid.....Ill.	44		
Magee.....Miss.	30, 89		
★Magenta I.....Miss.	22	142.4	
Magnolia.....Miss.	1		
Makanda I.....Ill.	1		
Malesus.....Tenn.	70		
♦Malone.....Miss.	70		
★Manchac I.....La.	1	883.3	25
Manchester.....Iowa	7, 58		
Mande.....Ill.	51	19.9	
♦Manela.....Ill.	44, 51		
Manson.....Iowa	7		
Manteno I.....Ill.	1, 5		
Marcus.....Iowa	7		
★Marine I.....Ill.	15	264.7	
♦Marion.....Ill.	51		
♦Marion.....Ky.	62		
Marissa.....Ill.	2		
♦Markham.....Miss.	75		
◈Markham.....Tenn.	66	38.3	
♦Marks.....Miss.	86		
♦Maroa.....Ill.	55		
★Marsh I.....Iowa	7	263.7	
♦Martin.....Ind.	48		

ILLINOIS CENTRAL

INDEX TO ALL STATIONS—Continued

NOTE: ★These stations are located on the line indicated by Table Number. The distance shown is from the starting point of the first table designated. Train numbers indicate trains which stop on signal at these stations. Ask conductor or your agent. ♦Indicates Freight Service only.
🚌 Rail-Auto Service available at this point.
◈These freight stations are located on the line indicated by Table Number. The distance shown is from the starting point of the first table designated.
ΣNo facilities for handling baggage at this station, baggage should be checked to or from nearest station where facilities are available.

STATION	Table No.	Miles	Train No.
Martin.....Tenn.	6		
★Martinsville Σ..Miss.	1	776.3	
★Martwick Σ.....Ky.	9	120.6	
♦Maryland.....La.	88		
Mason Σ.....Ill.	1		
♦Mason City.....Ill.	43		
★Masonville Σ...Iowa	7	235.6	
♦Matagorda.....Miss.	68		
♦Matlock.....Iowa	58A		
★Matteson Σ.....Ill.	1, 6, 15	26.9	
Mattoon.....Ill.	1, 6, 48		
♦Mattson.....Miss.	75		
★Maud Σ.....Miss.	22	48.3	23
♦Maxie.....Miss.	89		
♦Maxon.....Ky.	44, 64		
◈Maybank.....Miss.	89	82.0	
Mayfield.....Ky.	9		
♦McAdams.....Miss.	79	94.2	
♦McClure.....Ill.	49		
McComb.....Miss.	1		
★McConnell Σ..Tenn.	6	411.0	
♦McCool.....Miss.	79		
★McClutcheon Σ.Miss.	22	150.4	
♦McDonalds.....Ky.	65		
◈McGehee.....La.	77	9.5	
★McGehee Σ....Miss.	1	568.1	
★McHenry Σ.....Ky.	9	112.2	
McHenry.....Miss.	30, 89		
McLaurin.....Miss.	30, 89		
♦McManus.....La.	88		
♦McNair.....Miss.	88		
★McNary Σ.....Ky.	9	144.0	
★McNulta Σ.....Ill.	15	117.8	
♦McRaven.....Miss.	85		
♦Medina Σ.....Tenn.	6	455.8	
♦Medon.....Tenn.	70		
♦Meehan Σ.....Miss.	31	12.6	
◈Mehr.....Miss.	82	7.4	
Melbourne.....Fla.	6		
♦Melton.....Miss.	88		
Melvin Σ.....Ill.	15		
Memphis 🚌.....Tenn.	A, B, E, 1, 2, 9, 22, 27, 68, 86		
★Memphis Jct...Miss.	1	625.4	
Memphis (Poplar Ave.) Σ.....Tenn.	1		
Mendenhall....Miss.	30, 73, 89		
♦Mendota.....Ill.	55		
★Mercer Σ.....Ky.	9	131.1	
★Meriden Σ.....Iowa	7	456.5	
Meridian 🚌.....Miss.	D, I, 31		
Merigold.....Miss.	22		
♦Merna.....Ill.	42		
♦Merom.....Ind.	50		
★Merrill Σ.....Iowa	7	491.3	
Metcalfe Σ....Miss.	22, 69		
♦Metropolis.....Ill.	44, 51		
♦Mexico.....Ky.	62		
Miami 🚌.....Fla.	L, 6		
◈Michigan City..Miss.	70	53.6	
◈Middleburg....Tenn.	70	35.5	
♦Midland City....Ill.	43		
♦Midnight.....Miss.	74		
★Midway Σ.....La.	31	259.8	
♦Mikoma.....Miss.	84		
Milan.....Tenn.	6		
♦Mileston.....Miss.	78		
◈Miller.....Ky.	66	43.1	
★Mill Haven Σ...La.	31	208.5	
Millington.....Tenn.	1		
★Mills Σ.....Iowa	7	324.9	
★Millwood Σ.....Ky.	9	78.5	
♦Minonk.....Ill.	42, 55		
♦Minonk Jct.....Ill.	42		
♦Miston.....Tenn.	66		
♦Mitchell.....Iowa	60	62.2	
♦Mitchell.....Ill.	53		
♦Mitchner.....Miss.	84		
♦Mize.....Miss.	72		
★Moffatt Σ.....Tenn.	1	421.8	
◈Mona Jct.....Iowa	60	5.7	
★Monee Σ.....Ill.	1, 5, 15	32.7	
♦Money.....Miss.	85		
♦Monroe 🚌.....La.	D, I, 31		
Monroe.....Wis.	57		
★Mont Σ.....Ill.	15	273.3	
◈Montezuma.....Ky.	62	10.2	
♦Mont Helena...Miss.	87	174.3	
Monticello.....Ill.	45		
♦Monticello.....Wis.	57		
★Montz Σ.....La.	23	60.2	
♦Moorhead.....Miss.	75		
♦Morgan.....Ky.	71A		
◈Morgan.....Miss.	77	6.8	
♦Morganfield.....Ky.	62		
♦Morgantown.....Ind.	50		

STATION	Table No.	Miles	Train No.
Morton Σ.....Miss.	31		
★Mound Σ.....La.	31	150.4	205
Mound Bayou..Miss.	22		
Mounds.....Ill.	1, 44A		
♦Mounds City.....Ill.	44A		
★Mount Olive Σ...Ill.	15	244.7	
Mount Olive....Miss.	30, 89		
◈Mount Perry....Ind.	50	7.4	
Mount Pulaski...Ill.	15, 6, 48		
♦Mount Zion.....Ill.	48		
♦Moweaqua.....Ill.	55		
★Muldraugh Σ....Ky.	9	27.4	
♦Mulkeytown.....Ill.	46		
★Munger Σ.....Ill.	7	33.9	
★Munson Σ.....Tenn.	22	7.8	
Murphysboro 🚌.....Ill.	2, 6		
♦Myles.....Miss.	85		
◈Myrtle.....Minn.	60	93.6	
Naples.....Fla.	L, 6		
♦Narita.....Ill.	48		
◈Narrows.....Ky.	61	30.9	
♦Nashua.....Iowa	60		
★Natalbany Σ.....La.	1	865.0	25
Natchez 🚌 Σ.Miss.	24, 25, 26, 85		
★Neil Σ.....Miss.	6	557.6	
★Nelson Σ.....La.	31	275.3	
Neoga Σ.....Ill.	1		
★Nesbit Σ.....Miss.	1	545.0	
New Athens.....Ill.	2		
Newbern.....Tenn.	1		
♦Newby.....Ill.	48		
◈New Dennison...Ill.	51	23.9	
Newell.....Iowa	7		
♦New Harmony..Ind.	41		
New Hartford Σ.Iowa	7		
♦New Hebron...Miss.	73		
♦New Holland.....Ill.	43		
♦New Lebanon...Ind.	50		
★Newmans Σ...Miss.	31	132.6	
New Orleans 🚌.....La.	A, B, E, 1, 2, 9, 23		
New Orleans, Carrollton Ave....La.	1, 23		
★New Sarpy Σ....La.	23	67.5	
New Smyrna Beach.....Fla.	6		
♦Newton.....Ill.	48, 50		
Newton Σ.....Miss.	31		
New York 🚌 N. Y.	1		
♦Nicholson.....Ky.	62		
♦Nitta Yuma....Miss.	87	167.5	
★Nora Σ.....Ill.	7	133.9	
★Norco Σ.....La.	23	66.5	
★Norfield Σ.....Miss.	1	804.4	
♦Normal.....Ill.	55		
★Norrell Σ.....Miss.	31	109.8	
♦North Baton Rouge.....La.	88		
North Cairo.....Ill.	1, 6		
◈North Dixon....Ill.	55	34.6	
★North Jackson ΣMiss.	1, 78	736.0	
★Northview Σ....Miss.	1	735.0	
Nortonville.....Ky.	9		
♦Norveil.....Ill.	48		
♦Norwood.....La.	88		
♦Nunns.....Ky.	62		
★Oakfield Σ....Tenn.	6	462.7	
Oakland.....Miss.	1		
★Oak Hill Σ.....La.	1	840.3	
♦Oak Lawn.....Miss.	88		
♦Oakley.....Miss.	85		
◈Oak Ridge.....Ky.	61	3.5	
♦Oakvale.....Miss.	73		
Obion.....Tenn.	1		
♦Oblong.....Ill.	50		
Ocala.....Fla.	6		
♦Oconee.....Ill.	55		
Odin.....Ill.	1		
◈O'Donnells.....Ky.	61	9.2	
★Ogles Σ.....Ill.	2	12.9	
♦Oglesby.....Ill.	55		
◈Olston.....Ky.	61	35.0	
★Oliverfried Σ...Miss.	86	74.0	
♦Olney.....Ill.	48		
♦Omaha 🚌.....Neb.	59		
Onarga Σ.....Ill.	1		
115th St., Kensington, Chicago Σ.Ill.	1, 15, 6		
★Oneida Σ.....La.	23	40.9	
♦Onward.....Miss.	87	190.3	

STATION	Table No.	Miles	Train No.
Opelika.....Ala.	6		
♦Orangeville.....Ill.	57		
♦Orchard.....Iowa	60		
◈Ordill.....Ill.	51	12.3	
♦Oreana.....Ill.	45		
Orlando 🚌.....Fla.	L, 6		
★O'Reilly Σ.....Miss.	22	118.9	
♦Osage.....Iowa	60		
♦Osborn.....Miss.	79		
◈Ospur.....Ill.	55	166.3	
Osyka.....Miss.			
♦Otter Pond.....Ky.	62		
★Otto Σ.....Ill.	1, 42	58.9	
♦Owensboro.....Ky.	61		
♦Owens Wells...Miss.	80		
Oxford.....Miss.	70, 4A		
♦Oyama.....Ky.	62		
★Oyens Σ.....Iowa	7	478.5	
♦Ozark.....Ill.	51		
★Paden Σ.....Miss.	6	552.3	
Paducah 🚌.....Ky.	E, 9, 51, 64		
Palatka.....Fla.	6		
♦Palestine.....Ill.	50		
Palm Beach.....Fla.	6		
Palmetto.....Fla.	6		
♦Pana.....Ill.	55		
♦Panola.....Ill.	55		
♦Panther Burn..Miss.	87	164.8	
♦Parchman.....Miss.	75		
♦Parker.....Ill.	51		
Parkersburg.....Iowa	7		
♦Parkersburg.....Ill.	48		
★Parkway Σ.....Ill.	7	12.0	
★Parnell Σ.....Ill.	15	133.5	
♦Patoka.....Ill.	55		
♦Patosi.....Miss.	74		
♦Pattison.....Miss.	85		
★Paulina Σ.....La.	23	42.0	
Paxton.....Ill.	1		
★Pearson.....Miss.	31	90.7	
♦Pekin.....Ill.	48		
Pelahatchie Σ..Miss.	31		
◈Penfield.....Ill.	52	7.7	
★Penton Σ.....Miss.	22	25.0	23
♦Peoria 🚌.....Ill.	48		
★Peosta Σ.....Iowa	7	196.6	
★Peotone Σ.....Ill.	1, 6, 15	39.1	
♦Percy.....Miss.	87	161.2	
♦Perkinston....Miss.	89		
★Perryville Σ.....Ill.	7	78.0	
♦Perthshire.....Miss.	69		
★Pesotum Σ.....Ill.	1	140.4	
★Peters Σ.....Ill.	15	278.3	
Philadelphia 🚌.Pa.	1		
♦Philipp.....Miss.	82, 86		
♦Phillippy.....Tenn.	66		
◈Philpot.....Ky.	61	8.3	
★Pickens Σ.....Miss.	1	694.2	
◈Pickering.....Miss.	89	72.7	
★Pierce Σ.....Tenn.	1	407.7	
Pinckneyville.....Ill.	2, 6		
◈Piney Woods....Miss.	89	21.4	
♦Pinola.....Miss.	73		
♦Plainfield.....Iowa	60		
★Plato Center Σ...Ill.	7	45.8	
★Pleasure Ridge Park Σ.....Ky.	9	9.5	
♦Pocahontas....Miss.	78		
★Point Σ.....Miss.	31	14.7	
Polk.....Tenn.	1	423.7	
♦Polo.....Ill.	55		
Pomeroy.....Iowa	7		
Ponchatoula.....La.	1		
♦Pond.....Ky.	65		
♦Pontiac.....Ill.	42		
★Pope Σ.....Miss.	1	593.7	
♦Poplar City.....Ill.	43		
★Portage Σ.....Ill.	7	167.4	
♦Port Gibson....Miss.	88		
♦Poseyville.....Ind.	48		
♦Potomac.....Ill.	52		
★Powderly Σ.....Ky.	9	133.0	
◈Powell.....La.	77	29.3	
♦Powell.....Miss.	68		
♦Prichard.....Miss.	86		
♦Primghar.....Iowa	58A		
Princeton.....Ky.	9, 62		
♦Pratt City.....Ala.	71		
◈Prospect.....Ill.	52	22.8	
♦Providence.....Ky.	62		
★Pryors Σ.....Ky.	9	254.4	
★Pulaski Σ.....Ill.	1	347.6	
Punta Gorda....Fla.	L, 6		
★Pyatts Σ.....Ill.	2	69.5	

STATION	Table No.	Miles	Train No.
★Quebec Σ.....La.	31	168.0	
♦Quimby.....Iowa	56		
♦Radford.....Ill.	55		
★Radom Σ.....Ill.	1	268.0	
♦Ragin.....Miss.	78		
★Raines Σ.....Tenn.	1	534.0	
♦Raleigh.....Ill.	46		
♦Ramsey.....Ill.	55		
♦Randolph.....Ill.	55		
★Rankin Σ.....Miss.	31	75.8	
Rantoul.....Ill.	1, 6, 52		
★Raworth Σ.....Miss.	31	54.8	
★Raymond Σ.....Iowa	7	268.1	
♦Raymond.....Miss.	85		
Rayville.....La.	31		
Red Bay.....Ala.	6		
♦Red Hill Σ.....Ky.	9	34.3	
♦Red Lick.....Miss.	85		
♦Red Oak.....Ill.	57		
★Redwood Σ.....Miss.	87	210.0	
♦Reevesville.....Ill.	44, 51		
★Reinicker Σ.....Iowa	7	348.3	
Remsen.....Iowa	7		
♦Rena Lara.....Miss.	69		
★Renova Σ.....Miss.	22	111.2	
♦Renshaw.....Miss.	78		
♦Repton.....Ky.	62		
Reserve.....La.	23		
◈Reynolds.....Ky.	61	22.3	
♦Reynoldsville.....Ill.	49		
★Rialto Σ.....Tenn.	1	482.7	
♦Rich.....Miss.	68		
◈Richards.....Iowa	59	19.1	
◈Richardson.....La.	77	20.2	
♦Richland.....Ky.	65		
★Richton Σ.....Ill.	1	27.9	31
Richview Σ.....Ill.	1		
◈Riddle.....La.	77	31.0	
★Ridgeland Σ...Miss.	1	728.2	
♦Ridgely.....Tenn.	66		
★Ridgeville Σ.....Ill.	15	85.1	
★Riley Σ.....Ky.	9	41.5	
Ripley.....Tenn.	1		
♦Rising Sun....Miss.	78		
♦Risk.....Ill.	42		
★Riverdale Σ....Miss.	1	622.5	
◈Riverton.....Ind.	50	120.4	
Rives.....Tenn.	1		
Roanoke 🚌.....Va.	1		
Roberts Σ.....Ill.	15		
♦Robinson.....Ill.	50		
Robinsonville..Miss.	22		
★Rock Σ.....Miss.	6	527.1	
Rockford 🚌.....Ill.	7		
Rockledge.....Fla.	6		
★Rockport Σ.....Ky.	9	118.6	
♦Rock Rapids...Iowa	58A		
♦Rockwell City...Iowa	59		
♦Rogers.....Ind.	41		
♦Rolling Fork...Miss.	87		
♦Rome.....Miss.	75		
◈Rook's Creek....Ill.	42	53.9	
♦Rosedale.....Miss.	69		
♦Rose Hill.....Ill.	48		
Roseland.....La.	1		
♦Rosetta.....Miss.	88		
♦Rosiclare.....Ill.	51		
★Rosine Σ.....Ky.	9	101.6	
♦Round Knob.....Ill.	51		
♦Round Lake...Miss.	69		
♦Rowena.....S. D.	58A		
Roxie.....Miss.	25, 88		
♦Royalton.....Ill.	53		
◈Ruby.....Miss.	86	116.9	
★Ruddock Σ.....La.	1	889.4	
★Rudyard Σ.....Miss.	22	66.2	23
♦Ruff.....Ky.	62		
◈Rugby.....Ill.	42	40.3	
★Rugg Σ.....Iowa	7	387.0	
♦Ruleville.....Miss.	75		
♦Russum.....Miss.	88		
♦Rust.....Ill.	44		
Ruston.....La.	D, I, 31		
♦Rutland.....Ill.	55		
♦Ryan.....Iowa	58		
♦St. Ansgar Σ...Iowa	60		
St. Augustine 🚌.....Fla.	6		
★St. Charles Σ....Ky.	9	157.1	

INDEX TO ALL STATIONS—Concluded

ILLINOIS CENTRAL

NOTE: ★These stations are located on the line indicated by Table Number. The distance shown is from the starting point of the first table designated. Train numbers indicate frains which stop on signal at these stations. Ask conductor or your agent. ♦Indicates Freight Service only.
Rail-Auto Service available at this point.
◈These freight stations are located on the line indicated by Table Number. The distance shown is from the starting point of the first table designated;
ΣNo facilities for handling baggage at this station, baggage should be checked to or from nearest station where facilities are available.

STATION	Table No.	Miles	Train No.
◈St. Elmo.....Miss.	85, 88	44.5	
♦St. Francisville..La.	77		
St. Gabriel.....La.	23		
★St. John Σ.....Ky.	9	45.1	
★St. Johns Σ.....Ill.	1	286.0	
St. Louis.....Mo.	B, D, G, L, 2, 6, 15		
St. Louis (Washington Ave.).....Mo.	15		
St. Petersburg ..... Fla.	L, 6		
St. Rose.....La.	23		
♦St. Vincent.....Ky.	62		
◈Sabina.....Ill.	52	46.6	
♦Saline.....Ill.	44		
♦Sallis.....Miss.	79		
San Antonio ..... Tex.	A		
♦Sanatorium....Miss.	89		
♦Sandoval.....Ill.	55		
♦Sand Ridge.....Ill.	49		
♦Sandy.....Ky.	65		
Sanford.....Fla.	6		
Sanford.....Miss.	30, 89		
San Francisco ..... Cal.	A		
◈Sarah.....Miss.	86	44.0	
Sarasota.....Fla.	L, 6		
Sarotaga.....Miss.	89, 72		
Sardis.....Miss.	1		
Saucier.....Miss.	30, 89		
♦Savage.....Miss.	86		
★Savoy Σ.....Ill.	1	130.8	
★Sawyer Σ.....Miss.	1	646.6	
♦Saxony.....Ill.	42		
★Scaife Σ.....Tenn.	1	536.8	
Scales Mound Σ..Ill.	7		
♦Scioto Mills.....Ill.	57	5.6	
★Scobey Σ.....Miss.	1	614.5	
♦Scotland.....La.	88		
♦Scott.....Miss.	69		
★Scottsburg Σ.....Ky.	9	177.0	
◈Scovel.....Ill.	42	37.1	
♦Sedgwick.....Ill.	44		
♦Seely.....Ill	53		
♦Selma.....Miss.	85		
♦Seminary.....Miss.	89		
Senatobia.....Miss.	1		
★Seward Σ.....Ill.	7	99.1	
Seymour.....Ill.	43		
★Sharon Σ.....Tenn.	6	424.3	
♦Sharp.....La.	81		
Shaw.....Miss.	22		
Shelby.....Miss.	22		
♦Sheldon.....Iowa	58A		
♦Sherard.....Miss.	69		
♦Sherwood.....Iowa	59		
♦Shelterville.....Ill.	51		
★Shiloh Σ.....Miss.	1	590.2	
★Shively Σ.....Ky.	9	5.9	
♦Shivers.....Miss.	73		
♦Shobonier.....Ill.	55		
★Shop Creek Σ....Ill.	15	229.9	
◈Shorts.....Ky.	61	11.6	
Shreveport (Union Depot) ..... La.	D, I, 31		
★Shrewsbury Σ...La.	1	915.8	
★Shrewsbury Σ...La.	23	83.8	
Sibley.....La.	31		
♦Sidon.....Miss.	78		
♦Siegert.....Ill.	48		
Sigel Σ.....Ill.	1		
♦Silver City.....Miss.	74, 75		
♦Silver Creek...Miss.	73		
♦Simpson.....Ill.	51		
★Simsboro Σ.....La.	31	255.6	205, 208
★Sinclair Σ.....Iowa	7	298.1	
Sioux City ..... Iowa	H, 7		
♦Sioux Falls ..... S. D.	58A		
★Sitka Σ.....Tenn.	6	451.4	
Sixty-third St., Woodlawn, Chicago.....Ill.	1, 3, 5, 15, 28	135.2	
♦Skelton.....Ill.	43		
★Skibo Σ.....Ky.	9		
♦Slaughter.....La.	77, 88		
♦Sledge.....Miss.	86		
♦Smedes.....Miss.	87	192.8	
★Smiths Σ.....Miss.	31	126.4	
♦Solsberry.....Ind.	50		
♦Soso.....Miss.	72		
★South Addison Σ.Ill.	7, 57A	20.8	
★South Fork Σ.Tenn.	1	456.2	
★South Leland Σ.Miss.	22	140.9	
♦South Pekin.....Ill.	48		
★Southwood Σ....La.	23	15.3	
◈Spraggins.....Miss.	70	87.7	
★Spaulding Σ.....Ill.	15	184.2	
◈Spires.....Ill.	42	67.3	
◈Springdale.....Miss.	70	113.2	
Springfield (5th & Madison St. Station) ..... Ill.	G, 6, 15		
★Spring Lick Σ...Ky.	9	88.9	
♦Stacyville.....Iowa	60		
◈Stacyville Jct...Iowa	60	77.0	
♦Staley's.....Ill.	43		
★Stallings Σ.....Ill.	15	281.3	
♦Stampley.....Miss.	85		
♦Stanton.....Miss.	85		
Star.....Miss.	30, 89		
♦Starkville.....Miss.	79		
★Start Σ.....La.	31	200.9	
◈Stearns.....Wis.	57	28.7	
♦Steen.....Minn.	58A		
★Stephensburg Σ.Ky.	9	52.1	
♦Stevensdale.....La.	81		
♦Stewartsville....Ind.	41, 48		
♦Stonega Σ.....Iowa	7	349.9	
★Stoneville Σ.....Miss.	22	140.4	24
◈Stonington.....Miss.	85	68.01	
Storm Lake.....Iowa	7		
♦Stout.....Miss.	88		
♦Stovall.....Miss.	69		
♦Stoy.....Ill.	50		
★Strader Σ.....La.	1	881.0	
♦Stratton.....Ill.	44		
♦Strongs.....Miss.	79		
Stuart.....Fla.	6		
♦Sturgis.....Ky.	62		
♦Sturgis.....Miss.	79		
♦Sublette.....Ill.	55		
♦Sullivan.....Ill.	48		
♦Sullivan.....Ind.	50		
♦Sullivan.....Ky.	62		
★Sulphur Springs Σ....Iowa	7	422.5	
♦Summerland....Miss.	72		
★Summit Σ.....Ky.	9	58.4	
Summit.....Miss.	1		
♦Summit.....Wis.	57		
♦Sumner.....Miss.	86		
♦Sunflower.....Miss.	75		
★Susie Σ.....Iowa	7	277.3	
♦Swan Lake.....Miss.	84, 86		
Swanwick Σ.....Ill.	2		
♦Switz City.....Ind.	50		
♦Swygert.....Ill.	42		
Sylacauga.....Ala.	6		
★Tallahatchie Σ.Miss.	1	581.6	
Tallulah.....La.	31		
Tamaroa.....Ill.	1		
Tampa ..... Fla.	L, 6		
Tangipahoa.....La.	1		
★Tara Σ.....Iowa	7, 59	380.6	
Tarpon Springs...Fla.	6		
♦Tatum.....Miss.	88		
♦Taylor.....Miss.	70		
♦Taylorsville.....Miss.	72		
♦Tchula.....Miss.	78, 80		
Teague.....Tenn.	70		
Teheran.....Ill.	43		
★Templeton Σ..Tenn.	1	437.0	
★Tendal Σ.....La.	31	171.9	
◈Ten Mile.....Miss.	89	132.4	
★Terre Haute Σ...La.	23	52.8	
Terry.....Miss.	1	753.5	
★Tessner Σ.....Ala.	6	596.8	
★Texas Σ.....Ill.	2, 49	88.3	
Thawville Σ.....Ill.	15		
★Thomasboro Σ...Ill.	1, 6	117.4	
★Thomastown Σ...La.	31	153.4	
★Thomasville Σ...Ill.	15	215.4	
♦Thompson.....Miss.	85		
♦Thompsonville...Ill.	46		
♦Thornton.....Miss.	78		
Tickfaw.....La.	1		
★Tie Plant Σ.....Miss.	1	629.9	
Tilton.....Ga.	6		
Tilden Σ.....Ill.	2		
★Tillatoba Σ.....Miss.	1	610.9	
♦Tillman.....Miss.	85		
♦Tinsley.....Miss.	78		
♦Tippo.....Miss.	83		
Tipton Σ.....Tenn.	1		
♦Tiptonville.....Tenn.	66		
★Tip Top Σ.....Ky.	11	29.1	
Tishomingo Σ..Miss.	6		
Titusville.....Fla.	6		
♦Toeterville.....Iowa	60		
♦Toledo.....Ill.	48		
Tolono.....Ill.	1, 48		
◈Tomlinson.....Ill.	52	23.8	
♦Tonica.....Ill.	55		
♦Tonieville.....Ky.	71A		
★Tonti Σ.....Ill.	1	237.6	
♦Toone.....Tenn.	70		
★Toronto Σ.....Ill.	15	199.7	
★Tougaloo Σ....Miss.	1	730.6	
★Tremont Σ.....La.	31	235.9	
♦Trevlac.....Ind.	50		
Trilby.....Fla.	6		
★Trimble Σ.....Tenn.	1	433.6	
◈Troster.....Ill.	52	36.4	
♦Tulip.....Ind.	50		
Tunica.....Miss.	22		
★Tunity Σ.....La.	1	900.5	
♦Turnbull.....Miss.	77		
♦Turpin.....Ill.	48		
Tuscola.....Ill.	1, 6		
♦Tutwiler.....Miss.	75, 86		
★Twin Lake Σ...Miss.	22	207.4	
◈Tyler.....Ky	66	42.2	
Ullin.....Ill.	1, 2		
◈Ulmer.....Iowa	59	43.4	
★Union Σ.....La.	23	27.7	
♦Uniontown.....Ky.	62		
♦Unionville.....Ind.	50		
★University Σ.....La.	23	3.1	
Urbana (SeeChampaign).....Ill.			
★Urbo Σ.....Miss.	31	26.5	
♦Utica.....Miss	85		
★Vaiden Σ.....Miss.	1	659.8	
★Valley Σ.....Ky.	9	12.4	
♦Valley.....Miss.	78		
♦Valley Park.....Miss.	87	198.2	
◈Vance.....Miss.	86	80.9	
♦Vandalia.....Ill.	55		
♦Van Winkle.....Miss.	85		
Vaughan Σ.....Miss.	1	700.9	
◈Velma.....Miss.	70	124.6	
♦Vera.....Ill.	55		
Vergennes.....Ill.	2		
♦Vernon.....Ill.	55		
Vero Beach ..... Fla.	6		
Vicksburg.....Miss.			
Levee St. Depot	87		
Cherry St. Depot	D, I, 24, 31, 87		
◈Victoria.....Ind.	50	97.6	
★Villa Ridge Σ....Ill.	1	351.8	
Vina Σ.....Ala.	6		
★Vine Grove Σ....Ky.	9	37.1	
◈Vineland.....Ill.	49	44.2	
★Viola Σ.....Ky	9	238.0	
◈Waco.....Ky.	61	1.0	
★Waddams Grove Σ.Ill.	7	129.9	
★Waggoner Σ.....Ill.	15	222.7	
◈Wakefield.....La.	77	15.8	
◈Wakeland.....Miss.	86	122.3	
♦Walker.....Ill.	55		
♦Walker.....La.	81		
♦Wall Lake.....Iowa	59		
★Walls Σ.....Miss.	22	15.2	23
♦Wapella.....Ill.	55		
♦Ware.....Ill.	49		
Warren.....Ill.	7		
♦Warrensburg.....Ill.	48		
Washington ..... D. C.	1		
♦Washta.....Iowa	56		
♦Waterford.....Miss.	70		
Waterloo ..... Iowa	H, 7, 60		
★Water Valley Σ...Ky.	9	261.8	
♦Water Valley.....Miss.	70		
Watson Σ.....Ill.	1		
♦Watts.....Ky.	44		
♦Waverly.....Iowa	60		
♦Waverly.....Ky.	62		
★Waverly Σ.....La.	31	174.4	
◈Wax Haw.....Miss.	69	44.8	
★Way Σ.....Miss.	1	705.3	
Waycross.....Ga.	6		
◈Weathersby.....Miss.	89	34.6	
♦Weaver.....Ill.	53		
♦Weaverton.....Ky.	62		
♦Webb.....Miss.			
Webster City ..... Iowa	7		
★Weedman Σ.....Ill.	15	126.0	
♦Weir.....Miss.	79		
♦Weldon.....Ill.	43		
◈Wendel.....Ind.	48	233.9	
♦Wenona.....Ill.	55		
Wesson.....Miss.	1		
★West Σ.....Miss.	1	669.7	
★West Σ.....Tenn.	6	451.4	
★West Clifty Σ.....Ky.	9	65.9	
♦West End.....Ill.	46		
♦West Frankfort...Ill.	44		
West Gilbertsville Σ.....Ky.	9	206.4	
♦West Henderson.Ky.	62		
★West Jct Σ.....Ill.	7	115.4	
★West Jct Σ.....Tenn.	22	5.3	
♦West Liberty.....Ill.	48		
West Monroe.....La.	31		
West Palm Beach ..... Fla.	L, 6		
★West Point Σ.....Ky.	9	21.2	
♦West Point.....Miss.	79		
♦West Salem.....Ill.	48		
♦West Yard.....Ky.	65		
★Wetaug Σ.....Ill.	1	339.4	
♦Wheatcroft.....Ky.	62		
♦Wheeler.....Ill.	50		
♦White.....Ky.	44		
♦White Apple.....Miss.	88		
★Whitehaven Σ.Tenn.	1	535.4	
♦Whitehead.....Miss.	43		
White Heath.....Ill.	43, 45		
★White Plains Σ...Ky.	9	146.7	
★White Run Σ.....Ky.	9	94.6	
♦White Sulphur...Ky.	62		
♦Whitesville.....Ky.	61		
★Whitfield Σ.....Miss.	31	87.0	205
◈Whitman.....La.	77	17.5	
♦Whitney.....Miss.	75		
♦Whittaker.....Miss.	88		
◈Wicker.....Miss.	86	28.7	
Wickliffe.....Ky.	1		
♦Wiggins.....Miss.	89		
★Wiginton Σ.....Ala.	6	590.8	
♦Wilderman.....Ill.	2	21.2	
★Wilke Σ.....Iowa	7	337.2	
Williams Σ.....Iowa	7		
♦Willow Hill.....Ill.	50		
♦Wilson.....Ky.	62		
♦Wilson.....La.	88		
♦Winfield.....Ala.	74		
★Wingo Σ.....Ky.	9	254.7	
★Winkle Σ.....Ill.	2	56.7	
Winona.....Miss.	1		
Winter Haven...Fla.	6		
Winter Park.....Fla.	6		
♦Winterville.....Miss.	69		
★Winthrop Σ.....Iowa	7	242.9	
★Wise Σ.....Iowa	7	255.3	
♦Wolf Lake.....Ill.	49		
★Wood Σ.....Iowa	7	182.0	
♦Woodbine.....Iowa	59		
♦Woodford.....Ill.	55		
Woodlawn, 63rd St., Chicago.....Ill.	1, 3, 5, 6, 15		
★Woodstock Σ...Tenn.	1	515.9	
♦Woodville.....Miss.	77		
♦Woodward.....Ala.	71		
♦Woosung.....Ill.	55		
★Wren Σ.....Iowa	7	496.3	
W. V. Junction.....Ill.	1, 70	620.8	
★Wyandotte Σ...Miss.	22	101.9	
♦Wyatt.....Miss.	78		
♦Wynnburg.....Tenn.	66		
♦Yazoo City.....Miss.	75, 78		
♦Yetter.....Iowa	59		
♦Yokena.....Miss.	88		
★Youngsdale Σ.....Ill.	7	40.2	
♦Zachary.....La.	88		
♦Zeigler.....Ill.	53	15.7	
◈Zeigler Mine.....Ill.	53		

ILLINOIS CENTRAL

CONDENSED SCHEDULES AND EQUIPMENT

All time shown is Central Standard Time unless indicated otherwise.

Effective October 30, 1955

CHICAGO—MEMPHIS—NEW ORLEANS—HOUSTON—SAN ANTONIO—LOS ANGELES—SAN FRANCISCO

READ DOWN — READ UP

3 The Louisiane	+5 Panama Limited	1 City of New Orleans	25 Southern Express	Table A		8 The Creole	4 The Louisiane	+6 Panama Limited	2 City of New Orleans		
7.45PM	5.00PM	7.50AM	12.35AM	Lv.	CHICAGO, ILL. Ar	7.30PM	8.00AM	9.30AM	11.40PM		
2.45AM	9.41PM	12.48PM	10.05AM	Lv.	CARBONDALE, ILL. Ar	12.01PM	1.15AM	4.13AM	6.22PM		
8.00AM	2.17AM	5.15PM	4.30PM	Ar	MEMPHIS, TENN. Lv	7.15AM	8.00PM	11.45PM	1.55PM		
8.40AM	2.30AM	5.25PM	9.00PM	Lv	MEMPHIS, TENN. Ar	6.30AM	7.15PM	11.35PM	1.45PM		
1.05PM	6.10AM	9.05PM	2.30AM	Lv.	JACKSON, MISS. Ar	1.10AM	3.05PM	8.00PM	10.16AM		
4.55PM	9.30AM	12.15AM	9.00AM	Ar.	NEW ORLEANS, LA. Lv	8.45PM	11.45AM	5.00PM	7.15AM		
⊕1	5		3		*Southern Pacific*		4	⊕2	6		
11.45PM	10.30AM		8.30PM	Lv.	NEW ORLEANS, LA. Ar		7.15AM	4.00PM	5.45AM		
5.48AM	6.20PM		5.17AM	Ar.	BEAUMONT, TEX. Lv		12.01AM	10.05AM	9.57PM		
7.20AM	8.00PM		7.10AM	Ar.	HOUSTON, TEX. Lv		10.00PM	8.30AM	8.00PM		
11.59AM	2.00AM			Ar.	SAN ANTONIO, TEX. Lv			4.00AM	1.45PM		
11.40PM	6.30PM			Ar.	EL PASO, TEX. (M.S.T.) Lv			2.30PM	8.05PM		
4.15PM	3.15PM			Ar.	LOS ANGELES, CAL. (P.S.T.) Lv			8.00PM	9.00PM		
8.30AM	6.45AM			Ar.	SAN FRANCISCO, CAL. (P.S.T.) Lv			8.15AM	8.15AM		
9		3			*Missouri Pacific*	4			10		
10.10PM		8.35AM		Lv.	NEW ORLEANS, LA. Ar	7.15PM			7.05AM		
2.06AM		12.32PM		Lv.	OPELOUSAS, LA. Lv	3.03PM			2.55AM		
2.52AM		1.06PM		Lv.	EUNICE, LA. Lv	2.26PM			2.22AM		
5.30AM		3.50PM		Ar.	BEAUMONT, TEX. Lv	11.25AM			11.45PM		
7.50AM		6.10PM		Ar.	HOUSTON, TEX. Lv	9.05AM			9.35PM		

All Pullman

PULLMAN, COACH AND DINING SERVICE

Regularly Assigned Cars Are Air-Conditioned

All passenger trains shown herein carry coaches, except as indicated otherwise

SOUTHBOUND

No. 1—THE CITY OF NEW ORLEANS
Diesel Powered Coach Streamliner
De Luxe Reclining Seats
Stewardess—Radio

Dining Service. Chicago to New Orleans.
Coaches. Chicago to New Orleans.
St. Louis to New Orleans. (No. 201 to Carbondale)
Tavern Lounge-Observation Car. Chicago to New Orleans.

No. 3—THE LOUISIANE
Diesel Powered

Sleepers:
Chicago to Memphis, 8 Sec.-5 Double Bedroom—Car 301.
Chicago to Memphis, 18 Roomette—Car 303.
Chicago to Memphis, 10 Sec.-3 Double Bedroom—Car 305 (Daily, except Saturday).
Cafe Lounge—Serving all meals—Chicago to Jackson.
Coaches. Chicago to New Orleans.

No. 5—THE PANAMA LIMITED
Diesel-Powered Streamlined Train
All Pullman Train—Radio—No Coaches

Chicago to New Orleans, 6 Sec.-6 Roomette-4 Double Bedroom—Car 519.
Chicago to New Orleans, 6 Sec.-6 Roomette-4 Double Bedroom—Car 517.
Chicago to New Orleans, 10 Roomette-5 Double Bedroom—Car 515.
Chicago to New Orleans, 11 Double Bedroom—Car 513.
Club-Lounge—Chicago to New Orleans.
Dining Service—Twin Unit—Chicago to New Orleans.
Chicago to New Orleans, 2 D.R.-4 Comp.-4 Double Bedroom—Car 511.
Chicago to New Orleans, 10 Roomette-6 Double Bedroom—Car 509.
Parlor Car—Chicago to Carbondale—Car PC (I. C. Tickets).
St. Louis to New Orleans, 10 Roomette-6 Double Bedroom—Car 507.
St. Louis to New Orleans, 6 Sec.-6 Roomette-4 Double Bedroom—Car 505. (No. 205 St. Louis to Carbondale, Ill.)
Memphis to New Orleans, 6 Sec.-6 Roomette-4 Double Bedroom—Car 551 (Open for occupancy 9:30 p.m.)
Chicago to Jackson, Miss., 10 Roomette-6 Double Bedroom—Car 503. (May be occupied at Jackson, Miss., until 8:00 a.m.)
Parlor Car—Memphis to New Orleans—Car PC 5 (I. C. Tickets).
Chicago to New Orleans, 2 Double Bedroom-1 D.R.-2 Comp.-Observation—Car 501.

No. 25—SOUTHERN EXPRESS
Diesel Powered

Coaches. Chicago to New Orleans.

NORTHBOUND

No. 2—THE CITY OF NEW ORLEANS
Diesel Powered Coach Streamliner
De Luxe Reclining Seats
Stewardess—Radio

Dining Service. New Orleans to Chicago.
Coaches. New Orleans to Chicago.
New Orleans to St. Louis (No. 202 from Carbondale)
Tavern Lounge-Observation Car. New Orleans to Chicago.

No. 4—THE LOUISIANE
Diesel Powered

Sleepers:
Memphis to Chicago, 8 Sec.-5 Double Bedroom—Car 402.
Memphis to Chicago, 18 Roomette—Car 404.
Memphis to Chicago, 10 Sec.-3 Double Bedroom—Car 406 (Daily, except Saturday).
Cafe Lounge—Serving all meals—Jackson to Chicago.
Coaches. New Orleans to Chicago.

No. 6—THE PANAMA LIMITED
Diesel-Powered Streamlined Train
All Pullman Train—Radio—No Coaches

New Orleans to Chicago, 6 Sec.-6 Roomette-4 Double Bedroom—Car 620.
New Orleans to Chicago, 6 Sec.-6 Roomette-4 Double Bedroom—Car 618.
New Orleans to Chicago, 10 Roomette-5 Double Bedroom—Car 616.
New Orleans to Chicago, 11 Double Bedroom—Car 614.
Club-Lounge—New Orleans to Chicago.
Dining Service—Twin Unit—New Orleans to Chicago.
New Orleans to Chicago, 2 D.R.-4 Comp.-4 Double Bedroom—Car 612.
New Orleans to Chicago, 10 Roomette-6 Double Bedroom—Car 610.
New Orleans to St. Louis, 10 Roomette-6 Double Bedroom—Car 608. (No. 16 Carbondale, Ill. to St. Louis).
New Orleans to St. Louis, 6 Sec.-6 Roomette-4 Double Bedroom—Car 606 (No. 16 Carbondale, Ill. to St. Louis).
Parlor Car—Carbondale to Chicago—Car PC (I. C. Tickets).
Jackson, Miss., to Chicago, 10 Roomette-6 Double Bedroom—Car 604.
Parlor Car—New Orleans to Memphis—Car PC 6 (I. C. Tickets).
New Orleans to Chicago, 2 Double Bedroom-1 D. R.-2 Comp.-Observation—Car 602.

No 8—THE CREOLE
Diesel Powered

Sleeper:
New Orleans to Memphis, 6 Sec.-6 Roomette-4 Double Bedroom—Car 802 (Occupancy until 7:30 A.M.).
Coaches. New Orleans to Chicago.
Carbondale to St. Louis. (No. 208).
Cafe Lounge Service. Champaign to Chicago.

Reference Notes, see page 12

CONDENSED SCHEDULES AND EQUIPMENT

All time shown is Central Standard Time unless indicated otherwise.

Effective October 30, 1955

ST. LOUIS—MEMPHIS—NEW ORLEANS

READ DOWN — READ UP

15-3 The Chickasaw	205-+5 Panama Limited	201-1 City of New Orleans	Table B	+6-16 Panama Limited	16 The Chick-asaw	8-208 The Creole	2-202 City of New Orleans
11.17PM	All Pullman. 6.45PM	9.50AM	Lv... ST. LOUIS, MO... Ar	All Pullman. 7.38AM	7.38AM	4.57PM	9.00PM
1.58AM	9.41PM	12.48PM	Lv..CARBONDALE, ILL.. Ar	4.13AM	4.00AM	12.01PM	6.22PM
7.00AM	2.17AM	5.15PM	Ar } . MEMPHIS, TENN . { Lv	11.45PM	11.05PM	7.15AM	1.55PM
8.40AM	2.30AM	5.25PM	Lv }	11.35PM	.....	6.30AM	1.45PM
4.55PM	9.30AM	12.15AM	Ar. NEW ORLEANS, LA . Lv	5.00PM	.....	8.45PM	7.15AM

CHICAGO—ST. LOUIS—MEMPHIS JACKSON—VICKSBURG—SHREVEPORT

	+5	Table D	8		
.....	5.00PM	Lv.....CHICAGO, ILL..... Ar	7.30PM	.....	.....
.....	6.45PM	Lv.....ST. LOUIS, MO..... Ar	4.57PM	.....	.....
.....	2.30AM	Lv.....MEMPHIS, TENN..... Ar	6.30AM	.....	.....
.....	6.00AM	Ar.....JACKSON, MISS..... Lv	1.50AM	.....	.....
	205		208		
.....	6.05AM	Lv.....JACKSON, MISS..... Ar	11.05PM	.....	.....
.....	7.10AM	Ar.....VICKSBURG, MISS..... Lv	9.55PM	.....	.....
.....	12.40PM	Ar.....SHREVEPORT, LA..... Lv	5.00PM	.....	.....

CINCINNATI—LOUISVILLE—MEMPHIS—NEW ORLEANS

READ DOWN — READ UP

	B&O 233	Table E	B&O 238		
.....	6.30PM	Lv...CINCINNATI, OHIO (E.T.)... Ar	12.30PM	.....	.....
.....	8.50PM	Ar.....LOUISVILLE, KY..... Lv	8.20AM	.....	.....
	103-15	*Illinois Central*	4-104		
.....	9.10PM	Lv.....LOUISVILLE, KY..... Ar	7.30AM	.....	.....
.....	2.59AM	Ar.....PADUCAH, KY..... Lv	12.50AM	.....	.....
.....	4.20AM	Ar.....FULTON, KY..... Lv	11.25PM	.....	.....
.....	7.00AM	Ar } .....MEMPHIS, TENN..... { Lv	8.00PM	.....	.....
	3		4		
.....	8.40AM	Lv } Ar	7.15PM	.....	.....
.....	12.42PM	Ar.....JACKSON, MISS..... Lv	3.20PM	.....	.....
.....	4.55PM	Ar.....NEW ORLEANS, LA..... Lv	11.45AM	.....	.....

MEMPHIS—GREENVILLE

	23 Delta Express	Table F	24 Delta Express	
.....	8.45AM	Lv.....MEMPHIS, TENN..... Ar	6.15PM	.....
.....	1.15PM	Ar.....GREENVILLE, MISS..... Lv	1.55PM	.....

PULLMAN, COACH AND DINING SERVICE

Regularly Assigned Cars Are Air-Conditioned

All passenger trains shown herein carry coaches, except as indicated otherwise

SOUTHBOUND

No. 15—THE CHICKASAW
Diesel Powered

Sleepers:

St. Louis to Memphis, 8 Sec.-D.R.-3 Double Bedroom—Car 151. (Occupancy 9.30 P.M. to 8.00 A.M.)

Coaches:

St. Louis to Memphis.

No. 201—THE CITY OF NEW ORLEANS
Diesel Powered

Streamlined Coaches. Deluxe Reclining Seats:

St. Louis to Carbondale.

St. Louis to New Orleans (No. 1 from Carbondale).

St. Louis to Miami (CM-6). (No. 53 from Carbondale), every third day. (Last trip Nov. 1.).

Sleeper:

St. Louis to Miami (Effective November 4th) 11 Double Bedrooms (CM-36). (No. 53 from Carbondale.)

No. 205—THE PANAMA LIMITED

Sleepers:

St. Louis to New Orleans, 6 Sec.-6 Roomette-4 Double Bedroom—Car 505. (No. 5 Carbondale to New Orleans.)

St. Louis to New Orleans, 10 Roomette-6 Double Bedroom—Car 507. (No. 5 Carbondale to New Orleans.)

Buffet-Lounge Service. Radio. St. Louis to Carbondale—Car 2051 (Illinois Central Parlor Car). I. C. Tickets. (Diner No. 5 Carbondale to New Orleans).

Coaches. St. Louis to Carbondale.

No. 103—IRVIN S. COBB

Sleepers:

Louisville to Paducah, 10 Sec.-D. R.-1 Comp.—Car 1033 (May be occupied at Paducah until 7:00 a. m.)

Coaches.

Louisville to Fulton.

Fulton to Memphis (No. 15 from Fulton).

No. 23—THE DELTA EXPRESS
Diesel Powered

Coaches. Memphis to Greenville.

NORTHBOUND

No. 16—THE CHICKASAW
Diesel Powered

Sleepers:

Memphis to St. Louis, 8 Sec.-D.R.-3 Double Bedroom—Car 162. (Open 9.30 P.M.)

New Orleans to St. Louis, 6-Sec.-6 Roomette-4 Double Bedroom—Car 606. (No. 6 to Carbondale.)

New Orleans to St. Louis, 10 Roomette-6 Double Bedroom—Car 608. (No. 6 to Carbondale.)

Buffet-Lounge Service. Radio. Carbondale to St. Louis—Car 164. (Illinois Central Parlor Car). I. C. Tickets.

Coaches. Memphis to St. Louis.

No. 202—THE CITY OF NEW ORLEANS
Diesel Powered

Streamlined Coaches. Deluxe Reclining Seats:

Carbondale to St. Louis.

New Orleans to St. Louis. (No. 2 to Carbondale.)

No. 208

Coaches: Carbondale to St. Louis.

Miami to St. Louis (CM-6). (No. 52 to Carbondale), every third day. (Last trip Nov. 5th).

Sleeper:

Miami to St. Louis (Effective November 8th) 11 Double Bedrooms—Car (CM-36) (No. 52 to Carbondale)

No. 104—IRVIN S. COBB

Sleepers:

Paducah to Louisville, 10-Sec.-D.R.-1 Comp.—Car 1040 (Open 9:30 p.m.)

Coaches.

Memphis to Fulton (No. 4 to Fulton).

Fulton to Louisville.

No. 24—THE DELTA EXPRESS
Diesel Powered

Coaches. Greenville to Memphis.

Reference Notes see page 12

ILLINOIS CENTRAL

CONDENSED SCHEDULES AND EQUIPMENT

All time shown is Central Standard Time unless indicated otherwise.

Effective October 30, 1955

CHICAGO—SPRINGFIELD—ST. LOUIS

READ DOWN — READ UP

17 The Night Diamond	21 Green Diamond	19 The Daylight	Table G			18 The Night Diamond	22 Green Diamond	20 The Daylight
11.50PM	4.45PM	10.30AM	Lv	CHICAGO, ILL.	Ar	7.00AM	2.30PM	10.15PM
3.15AM	7.03PM	12.44PM	Ar	CLINTON, ILL.	Lv	3.43AM	11.59AM	7.44PM
3.25AM	7.07PM	12.48PM	Lv	CLINTON, ILL.	Ar	3.35AM	11.55AM	7.40PM
4.22AM	8.03PM	1.35PM	Ar	SPRINGFIELD, ILL.	Lv	2.25AM	11.10AM	6.50PM
7.15AM	10.15PM	4.00PM	Ar	ST. LOUIS, MO.	Lv	11.50PM	9.00AM	4.45PM

CHICAGO—WATERLOO—SIOUX CITY

11 The Hawk-eye	13 Land O' Corn	15	Table H			12 The Hawk-eye	14 Land O' Corn	16
10.40PM	5.15PM	8.20AM	Lv	CHICAGO, ILL.	Ar	7.40AM	12.15PM	9.15PM
1.05AM	7.25PM	11.15AM	Ar	FREEPORT, ILL.	Lv	5.15AM	10.03AM	6.20PM
3.05AM	9.00PM	.....	Ar	DUBUQUE, IOWA	Lv	2.40AM	8.33AM	.....
5.30AM	10.55PM	.....	Ar	WATERLOO, IOWA	Lv	12.20AM	6.45AM	.....
8.55AM	.....	.....	Ar	FT. DODGE, IOWA	Lv	9.25PM	.....	.....
9.15AM	.....	.....	Lv	FT. DODGE, IOWA	Ar	9.10PM	.....	.....
1.20PM	.....	.....	Ar	SIOUX CITY, IOWA	Lv	5.15PM	.....	.....

SHREVEPORT—BIRMINGHAM—ATLANTA—CHATTANOOGA—WASHINGTON—PHILADELPHIA—NEW YORK

		208	Table I			205		
.....	.....	5.00PM	Lv	SHREVEPORT, LA.	Ar	12.40PM	.....	.....
.....	.....	6.52PM	Lv	Ruston, La.	Ar	10.37AM	.....	.....
.....	.....	7.50PM	Lv	Monroe, La.	Ar	9.20AM	.....	.....
.....	.....	9.55PM	Lv	VICKSBURG, MISS. (Cherry St. Station)	Ar	7.10AM	.....	.....
.....	.....	11.25PM	Lv	JACKSON, MISS.	Lv	6.05AM	.....	.....
.....	.....	2.00AM	Ar	MERIDIAN, MISS. *Southern Ry.*	Lv	2.50AM	.....	.....
		42				41		
.....	.....	2.55AM	Lv		Ar	12.20AM	.....	.....
.....	.....	7.05AM	Ar	BIRMINGHAM, ALA.	Lv	8.25PM	.....	.....
		30				29		
.....	.....	7.25AM	Lv	Birmingham, Ala. (C.T.)	Ar	8.00PM	.....	.....
.....	.....	1.10PM	Ar	ATLANTA, GA. (E.T.)	Lv	4.15PM	.....	.....
		42				41		
.....	.....	7.30AM	Lv	Birmingham, Ala. (C.T.)	Ar	7.55PM	.....	.....
.....	.....	11.50AM	Ar	CHATTANOOGA, TENN. (E.T.)	Lv	5.25PM	.....	.....
.....	.....	3.30PM	Ar	KNOXVILLE, TENN.	Lv	1.35PM	.....	.....
.....	.....	7.40PM	Ar	Bristol, Tenn. *N. & W. Ry.*	Lv	9.45AM	.....	.....
.....	.....	8.00PM	Lv	Bristol, Tenn.	Ar	9.35AM	.....	.....
.....	.....	12.15AM	Ar	Roanoke, Va.	Lv	5.35AM	.....	.....
.....	.....	2.00AM	Ar	Lynchburg, Va.	Lv	3.55AM	.....	.....
.....	.....	2.10AM	Lv	*Southern Ry.*	Ar	3.47AM	.....	.....
.....	.....	6.40AM	Ar	WASHINGTON, D. C. *Pennsylvania R. R.*	Ar	11.55PM	.....	.....
	198 Sun & Holiday	124 Ex. Sun & Holiday				159 Sun. only	137 Ex. Sun.	
.....	7.30AM	8.00AM	Lv		Ar	10.25PM	10.50PM	.....
.....	8.11AM	8.41AM	Ar	BALTIMORE, MD.	Lv	9.43PM	10.06PM	.....
.....	9.47AM	10.17AM	Ar	PHILADELPHIA, Pa. Penn. Sta.	Lv	8.11PM	8.22PM	.....
.....	11.30AM	11.55AM	Ar	NEW YORK, N. Y.	Lv	6.30PM	6.30PM	.....

PULLMAN, COACH AND DINING CAR SERVICE

Regularly Assigned Cars Are Air-Conditioned

All passenger trains shown herein carry coaches, except as indicated otherwise

SOUTHBOUND

No. 17—THE NIGHT DIAMOND
Diesel Powered

Sleepers: Open at 9.30 P.M. May be occupied until 8.00 A.M.
Chicago to St. Louis, 6 Sec.,-4 Roomette-4 Double Bedroom—Car 173.
Chicago to Springfield, 12 Sec.-D. R.—Car 171. Daily except Sat. and Sunday Dec. 25 and Jan. 1.
(Alternates with G. M. & O. on a two month basis as follows: Via G. M. & O. (Trains 7 & 8) October-Via I. C., November and December.

Coaches. Chicago to St. Louis.

No. 19—THE DAYLIGHT
Diesel-Powered Streamlined Train
Chicago to St. Louis

Parlor-Observation (2 Rms.). Car 191.
(Illinois Central Car. I. C. Tickets)
Coaches—Deluxe Reclining Seats.
Dining Service — Tavern Coach

No. 21—GREEN DIAMOND
Diesel-Powered Streamlined Train
Chicago to St. Louis

Parlor-Observation (2 Rms.). Car 211.
(Illinois Central Car. I. C. Tickets)
Coaches—Deluxe Reclining Seats.
Diner. — Tavern Coach.

NORTHBOUND

No. 18—THE NIGHT DIAMOND
Diesel Powered

Sleepers:
St. Louis to Chicago, 6 Sec.- 4 Roomette-4 Double Bedoom—Car 173.—Car 184. Open at 9.30 P. M.
Springfield to Chicago, 12 Sec.-D. R.—Car 182. Daily except Sunday mornings and Monday mornings Dec. 26 and Jan. 2.
Open at 9.30 P. M., except Saturday nights and Sunday nights, Dec. 25 and Jan. 1.
(Alternates with G. M & O. on a two month basis as follows: Via G. M. & O. (Trains 7 & 8) October to November 2.-Via I. C., Nov. 3 to Jan. 3.

Coaches. St. Louis to Chicago.

No. 20—THE DAYLIGHT
Diesel-Powered Streamlined Train
St. Louis to Chicago

Parlor-Observation (2 Rms.). Car 202.
(Illinois Central Car. I. C. Tickets)
Coaches—Deluxe Reclining Seats.
Dining Service — Tavern Coach.

No. 22—GREEN DIAMOND
Diesel-Powered Streamlined Train
St. Louis to Chicago

Parlor-Observation (2 Rms.). Car 222.
(Illinois Central Car. I. C. Tickets)
Coaches—Deluxe Reclining Seats.
Diner. — Tavern Coach.

WESTBOUND

No. 11—THE HAWKEYE
Diesel-Powered

Sleepers: Open 9.30 P.M.
Chicago to Sioux City, Iowa, 12 Roomette-2 Single Bedroom-3 Double Bedroom—Car 122.
Chicago to Waterloo, Iowa, 12 Roomette-1 D.R.-2 Single Bedroom-1 Double Bedroom—Car 113. Daily except Saturday and Sunday Dec. 25 and Jan. 1. (Occupancy until 8 A. M.) Daily except Sundays and Mondays Dec. 26 and Jan. 2.

Coaches. Chicago to Sioux City.

No. 13—LAND O'CORN
Diesel-Powered Coach Streamliner

Coaches—Deluxe Reclining Seats.
Chicago to Waterloo.
Cafe-Lounge Service. Chicago to Waterloo.
Diner. Chicago to Freeport.

No. 15

Coaches. Chicago to Freeport.

EASTBOUND

No. 12—THE HAWKEYE
Diesel-Powered

Sleepers:
Sioux City to Chicago, 12 Roomette-2 Single Bedroom-3 Double Bedroom—Car 122.
Waterloo, Iowa to Chicago, 12 Roomette-1 D.R.-2 Single Bedroom-1 Double Bedroom—Car 120. Daily except Sunday mornings and Monday morning Dec. 26 and Jan. 2. (Open 9.30 P.M.). Daily except Saturday nights and Sunday nights Dec. 25 and Jan. 1

Dining Service. Freeport, Ill. to Chicago.
Coaches. Sioux City to Chicago.

No. 14—LAND O'CORN
Diesel-Powered Coach Streamliner

Coaches—Deluxe Reclining Seats.
Waterloo to Chicago.
Cafe-Lounge Service. Waterloo to Chicago.

No. 16

Coaches. Freeport to Chicago.

No. 205—SOUTHWESTERN LIMITED

Sleeper:
Washington, D. C. to Shreveport, 10-Sec.-D.R.-2 Comp.—Car S-80.

Coaches. New York to Washington, D. C.
Washington, D. C. to Meridian.
Meridian to Shreveport.

No. 208—NORTHEASTERN LIMITED

Sleeper:
Shreveport to Washington, D. C. 10-Sec.-D.R.-2 Comp.—Car 2084.

Coaches. Shreveport to Meridian.
Meridian to Washington, D. C.
Washington, D. C. to New York.

Reference Notes, see page 12

CONDENSED SCHEDULES AND EQUIPMENT

All time shown is Central Standard Time unless indicated otherwise.

Effective October 30, 1955

CHICAGO—ST. LOUIS—BIRMINGHAM—FLORIDA

READ DOWN — READ UP

9-205 The Seminole	▲53-201 City of Miami	TABLE L	10-16 The Seminole	▲52-208 City of Miami
				Operates Every Third Day To & Including December 14, Every Second Day Thereafter.
5.10PM	9.00AM	Lv....CHICAGO, ILL.....Ar	10.40AM	6.45PM
6.45PM	9.50AM	Lv...ST. LOUIS, MO....Ar	7 38AM	4.57PM
11.03PM	1.40PM	Lv....Carbondale, Ill.....Ar	4.40AM	1.35PM
1.35AM	3.53PM	Lv.....Fulton, Ky.....Ar	2.05AM	11.15AM
8.35AM	10.15PM	Ar..BIRMINGHAM, ALA...Lv	6.45PM	5.15AM
		Central of Georgia		
8.50AM	10.40PM	Lv..BIRMINGHAM, ALA...Ar	6.10PM	4.55AM
1.35PM	3.05AM	Ar..Columbus, Ga.(E.T.)..Lv	3.15PM	2.25AM
4.20PM	5.20AM	Ar....ALBANY, GA.....Lv	12.50PM	12.20AM
		Atlantic Coast Line		
4.30PM	5.30AM	Lv.....ALBANY, GA.....Ar	12.30PM	12 10AM
9.10PM	9.15AM	Ar.JACKSONVILLE, FLA..Lv	7.45AM	8.30PM
75	▲5	*Florida East Coast (E. T.)*	76	▲6
10.30PM	9.45AM	Lv.JACKSONVILLE, FLA..Ar	7.00AM	8.10PM
4.43AM	3.00PM	Ar.West Palm Beach, Fla..Lv	12.09AM	2.45PM
7.00AM	4.55PM	Ar.....MIAMI, FLA.....Lv	10.00PM	1.00PM
37	△191	*Atlantic Coast Line Via Ocala (E.T.)*	38	△192
11.00PM	9.35AM	Lv.JACKSONVILLE, FLA..Ar	6.00AM	6.00PM
9.30AM	3.35PM	Ar....Clearwater, Fla.....Lv	6.45PM	11.33AM
10 25AM	4.20PM	Ar.ST. PETERSBURG, FLA.Lv	6.00PM	11.00AM
75	△91	*Atlantic Coast Line Via Orlando (E.T.)*	76	△92
10.30PM	9.40AM	Lv.JACKSONVILLE, FLA..Ar	6.30AM	6.05PM
2.20AM	12.35PM	Ar.....Orlando, Fla.....Lv	1.50AM	2.45PM
4.45AM	1.55PM	Ar.....Lakeland, Fla.....Lv	11.54PM	1.35PM
5.45AM	2.40PM	Ar}....TAMPA, FLA....}Lv	11.00PM	1.00PM
9.30AM	3.00PM	Lv}....TAMPA, FLA....}Ar	7.00PM	12.35PM
10.45AM	4.04PM	Ar....Bradenton, Fla....Lv	5.17PM	11.15AM
11.30AM	4.25PM	Ar...SARASOTA, FLA...Lv	5.00PM	11.00AM
75-275	△91	*Atlantic Coast Line (E.T.)*	276-76	92
10.30PM	9.40AM	Lv..JACKSONVILLE, FLA..Ar	6.30AM	6.05PM
6.32AM	vk 6.50PM	Ar...Punta Gorda, Fla...Lv	8.46PM	vk 8.35AM
7.45AM	vk 7.25PM	Ar....Fort Myers, Fla.....Lv	8.10PM	vk 8.00AM
†11.00AM	vk 8.35PM	Ar.....NAPLES, FLA.....Lv	† 1.10PM	.....

Operates Every Third Day To & Including December 16, Every Second Day Thereafter.

PULLMAN, COACH AND DINING CAR SERVICE

Regularly Assigned Cars Are Air-Conditioned

All passenger trains shown herein carry coaches, except as indicated otherwise

No. 9—THE SEMINOLE
Diesel-Powered

Coaches—De Luxe Reclining Seats
Chicago to Jacksonville.
St. Louis to Carbondale (No. 205).

Cafe Lounge Service—Chicago to Jacksonville

Sleeping Cars:
Chicago to Jacksonville, 10 Sec.-D.R.-2 Comp. (903)
Chicago to Birmingham, 8 Sec.-1 DR.-3 Double Bedrooms (901)
Chicago-Tampa-Sarasota, 8 Sec.-1 D. R.-2 Comp. (905) (Eff. Dec. 2). (Alternating with Car. 906).
Chicago-St. Petersburg (906) (Eff. Dec. 1). (Alternating with Car 905).
St. Louis-Tampa-Sarasota, 8 Sec.-1 D. R.-2 Comp. (903) (Eff. Dec. 1). (Alternating with Car 904).
St. Louis-St. Petersburg (904) (Eff. Dec. 2). (Alternating with Car 903).

No. 53—CITY OF MIAMI
Diesel-Powered Streamlined Train
De Luxe Reclining Reserved Seat Coaches—
Latest Type Sleeping Cars—
Passenger Agent—Stewardess—Radio

Sleeping Cars:
Chicago to Miami:
6 Sec., 6 Roomette, 4 Double Bedrooms (CM-31)
10 Roomette, 6 Double Bedrooms (CM-32).
3 Dble. Bedrooms, 1 D.R., 1 Comp., Club Lounge (CM-33).
St. Louis to Miami (Effective November 4).
11 Double Bedrooms (CM-36)
(No. 201 from St. Louis)
Chicago to Jacksonville:
6 Sec., 6 Roomette, 4 Double Bedrooms (CM-34).

Coach—Chicago to Jacksonville: (CM-1).

Dining Service—Chicago to Miami.

Coaches:
Chicago to Miami (CM-2-3-5).
St. Louis to Miami (CM-6) (Last trip November 1) (No. 201 from St. Louis).

Observation-Tavern-Lounge—Chicago to Miami.

No. 10—THE SEMINOLE
Diesel-Powered

Coaches—De Luxe Reclining Seats.
Jacksonville to Chicago.
Carbondale to St. Louis (No. 16).

Cafe Lounge Service—Jacksonville to Chicago.

Sleeping Cars:
Jacksonville to Chicago, 10 Sec.-D.R.-2 Comp. (903).
Birmingham to Chicago, 8 Sec.-1 DR.-3 Double Bedrooms (901).
Sarasota-Tampa-Chicago, 8 Sec.-1 D. R.-2 Comp. (905) (Eff. Dec. 4). (Alternating with Car 906).
St. Petersburg-Chicago (906) (Eff. Dec. 3) (Alternating with Car 905).
Sarasota-Tampa-St. Louis, 8 Sec.-1 D R.-2 Comp. (903) (Eff. Dec. 3). (Alternating with Car 904).
St. Petersburg-St. Louis (904) (Eff. Dec. 4) (Alternating with Car 903).

No. 52—CITY OF MIAMI
Diesel-Powered Streamlined Train
De Luxe Reclining Reserved Seat Coaches—
Latest Type Sleeping Cars—
Passenger Agent—Stewardess—Radio

Sleeping Cars:
Miami to Chicago:
6 Sec., 6 Roomette 4 Double Bedrooms (CM-31).
10 Roomette, 6 Double Bedrooms (CM-32).
3 Dble. Bedrooms, 1 D.R., 1 Comp., Club Lounge (CM-33).
Miami to St. Louis (Effective November 8).
11 Double Bedrooms (CM-36).
(No. 208 from Carbondale).
Jacksonville to Chicago.:
6 Sec., 6 Roomette, 4 Double Bedrooms (CM-34).

Coach—Jacksonville to Chicago (CM-1).

Dining Service—Miami to Chicago.

Coaches:
Miami to Chicago (CM-2-3-5).
Miami to St. Louis (CM-6) (Last trip November 5) (No. 208 from Carbondale).

Observation-Tavern-Lounge—Miami to Chicago.

DEPARTURE DATES

CITY OF MIAMI

From Chicago and St. Louis

November 1, 4, 7, 10, 13, 16, 19, 22, 25, 28.
December 1, 4, 7, 10, 13, 16, 18, 20, 22, 24, 26, 28 30.
January 1, 3, 5, 7, 9, 11, 13, 15, 17, 19, 21, 23, 25, 27, 29, 31.
February 2, 4, 6, 8, 10, 12, 14, 16, 18, 20, 22, 24, 26, 28.

—For further dates, consult your ticket agent.

From Florida

November 2, 5, 8, 11, 14, 17, 20, 23, 26, 29.
December 2, 5, 8, 11, 14, 16, 18, 20, 22, 24, 26, 28, 30.
January 1, 3, 5, 7, 9, 11, 13, 15 17, 19, 21, 23, 25, 27, 29, 31.
February 2, 4, 6, 8, 10, 12, 14, 16, 18, 20, 22, 24, 26, 28.

—For further dates, consult your ticket agent.

1955 OCTOBER

S	M	T	W	T	F	S
						1
2	3	4	5	6	7	8
9	10	11	12	13	14	15
16	17	18	19	20	21	22
23	24	25	26	27	28	29
30	31					

1955 NOVEMBER

S	M	T	W	T	F	S
		1	2	3	4	5
6	7	8	9	10	11	12
13	14	15	16	17	18	19
20	21	22	23	24	25	26
27	28	29	30			

1955 DECEMBER

S	M	T	W	T	F	S
				1	2	3
4	5	6	7	8	9	10
11	12	13	14	15	16	17
18	19	20	21	22	23	24
25	26	27	28	29	30	31

1956 JANUARY

S	M	T	W	T	F	S
1	2	3	4	5	6	7
8	9	10	11	12	13	14
15	16	17	18	19	20	21
22	23	24	25	26	27	28
29	30	31				

1956 FEBRUARY

S	M	T	W	T	F	S
			1	2	3	4
5	6	7	8	9	10	11
12	13	14	15	16	17	18
19	20	21	22	23	24	25
26	27	28	29			

Reference Notes, see page 12.

OPTIONAL ROUTES

The arrangements shown below are available on all classes of tickets, unless otherwise restricted.

TICKETS GOOD FOR PASSAGE BETWEEN	AND	ROUTED VIA	Will be honored for passage via Illinois Central Railroad (direct line) or as follows:
1. Chicago, Ill.	Cairo or North Cairo, Ill., and stations south	IC	Via St. Louis, Mo., or East St. Louis, Ill.
2. Chicago, Ill.	Council Bluffs, Iowa or Omaha, Neb.	IC	To or from Sioux City, Iowa. Applies only on round-trip tickets to or from stations in Alberta, Arizona, British Columbia, California, Colorado (Denver, Colorado Springs, Pueblo, Trinidad and points beyond), Idaho, Montana, Nevada, New Mexico, Oregon, South Dakota, Utah, Washington and Wyoming.
3. Chicago, Ill.	Jackson, Tenn., and stations south	IC to North Cairo GM&O	Via IC to St. Louis, GM&O.
4. Chicago, Ill.	Jackson, Tenn., and stations south	IC to St. Louis GM&O	Via IC to North Cairo, GM&O.
5. Chicago, Ill.	Stations south of Fulton, Ky.	IC	Via Fulton and Paducah, Ky.
6. Memphis, Tenn.	New Orleans, La.	IC	Via Jackson, Vicksburg and Harriston, Miss., or via Vicksburg and Harriston, Miss., or via Vicksburg, Jackson and Brookhaven, Miss. when Agent has advice that passenger train service will be operated on the date passenger will use ticket.
7. Vicksburg, Miss.	Natchez, Miss.	IC	Via Continental Southern Lines, Inc. (See Note 1 below.)
8. Jackson, Miss.	Natchez, Miss.	IC	Via IC to Brookhaven and exchange ticket via Continental Southern Lines, Inc. will be issued without additional charge from Brookhaven to Natchez, Miss. (See Note 1 below.)
9. Hammond, La.	Baton Rouge, La.	IC	Via Teche-Greyhound Lines. Tickets will be exchanged by IC agent without additional charge. (See Note 1 below.)
10. Louisville, Ky.	Fort Knox, Ky.	IC	Via Southeastern Greyhound Lines. Tickets will be exchanged by IC agent at Louisville or Fort Knox, Ky., for tickets reading via Southeastern Greyhound Lines between Louisville and Fort Knox, Ky. (See Note 1 below.)
11. From Carbondale, Ill.	To St. Louis, Mo., and stations east located on both IC and Peoria-Rockford Bus Co.	IC	Tickets will be exchanged by IC Agent at Carbondale without additional charge for ticket reading via Peoria-Rockford Bus Co. This arrangement applies only for passengers using train No. 10 into Carbondale when connection with train No. 16 is not available.
12. Princeton, Ky.	Morganfield, Ky.	IC	Via IC to Paducah, Ky., and exchange ticket via Dixie Greyhound Lines, Inc., will be issued without additional charge from Paducah to Morganfield, Ky. (See Note 1 below.)
13. Chicago, Ill.	Rantoul or Champaign, Ill.	IC	Between Chicago and Gibson City, Ill. Does not apply on Round Trip tickets with less than six (6) months limit.

NOTE 1: Applies for transportation of passenger and hand baggage only. Baggage must NOT be checked to or from stations served only by bus lines.

SPECIAL NOTICE. Unexpected changes in traffic conditions require revision of schedules and equipment on such short notice as to make it impractical to inform the public. The schedules and equipment shown herein are therefore subject to change without notice. Every reasonable effort is made to maintain schedules shown. However, no responsibility is assumed for possible errors or for inconvenience or damage resulting from delayed trains, change of equipment or failure to make connections, such matters generally being due to conditions beyond our control. If any error occurs and is detected it will be appreciated if it is called to the attention of B. J. Grenrood, Passenger Traffic Manager, Chicago 5, Ill.

GENERAL INFORMATION FOR THE PUBLIC

ILLINOIS CENTRAL

BUY TICKETS before boarding trains and avoid payment of additional charge.

CHILDREN under 5 years of age, free, when accompanied by parent or guardian; 5 years of age and under 12, one-half fare; 12 years of age or over full fare.

CHILDREN TRAVELING ALONE. Children under 8 years of age will not be accepted for travel unless accompanied by parent or guardian. Special arrangements necessary for children 8 years and under 12 years of age traveling alone. Such children not acceptable as guardian for child under 8. Consult nearest Illinois Central Ticket Agent or representative.

PREPAID ORDERS. Tickets may be provided for friends, relatives etc. Simply deposit money with local agent covering cost of transportation and limited amount of cash and the entire transaction is handled for you.

REDEMPTION OF TICKETS. Tickets unused or partly used will be redeemed under tariff regulations at proper value. Write J. L. Sharpe Auditor of Passenger and Station Accounts, Illinois Central R. R., 6327 Dorchester Ave., Chicago 37, Ill.

ADJUSTMENT OF FARES. In cases of misunderstanding with conductor or agent pay fare asked, take receipt and communicate with B. J. Grenrood, Passenger Traffic Manager, Chicago.

BAGGAGE. One hundred and fifty pounds of personal baggage will be checked free on each whole ticket and seventy-five pounds on each half-fare ticket, subject to tariff regulations governing allowance, valuation, contents and size. Baggage destined to non-agency stations will be carried to the first agency station beyond. Baggage will not be checked to points served by bus lines.

BAGGAGE MAXIMUMS. Account difficulty of handling, it is not possible to check a single piece of baggage exceeding 300 pounds in weight. Account risk involved we, likewise, cannot check a single shipment exceeding $2500.00 in value. We ask that the value of your baggage be declared in each instance at the time of checking.

STORAGE OF BAGGAGE. On the first 24 hours free storage is allowed at all stations. After expiration of the free time a charge of 40 cents per piece (except hand baggage 20 cents) will be made for the first 24 hour period; for the second to fourth day, inclusive, 20 cents per day; thence an additional 15 cents per day to thirtieth day.

BABY CARRIAGES, BICYCLES AND GUNS, except small firearms, will be transported in baggage cars subject to tariff regulations and included in weight and value of passengers baggage.

DOGS and other household pets are transported in baggage cars subject to tariff regulations. Small dogs and other household pets (not vicious or otherwise objectionable) when carried in baskets or containers, may be taken by purchasers of private room space, into the rooms they occupy, subject to regulations of the Pullman Company.

LOST ARTICLES. Communicate with P. H. Galloway, Manager, Mail, Baggage and Express, at Chicago, regarding lost articles.

TELEGRAMS. Telegrams, Cablegrams and night letters will be accepted at railroad telegraph offices for transmission at the regular telegraph rates.

NATIONAL TRAVELERS' AID SOCIETY. Representatives of this Society are at many of the larger stations for purposes of relief of distress and assistance of unprotected.

PASSENGER AGENT. This Company maintains passenger agents at its more important terminals. Please feel free to avail yourself of their services.

LIMITS OF TICKETS AND STOPOVER PRIVILEGES ON THE ILLINOIS CENTRAL RAILROAD. All tickets sold at the regular one-way fare will be limited to 30 days in addition to date of sale.

All tickets sold at regular daily round-trip fares will be limited to 6 months in addition to date of sale.

Stopover is permitted at all points on the Illinois Central Railroad on regular one-way and round-trip tickets, within final limit, upon application to conductor.

Tickets presented for passage on a train scheduled to leave any station on the Illinois Central Railroad on or before 4:00 A. M., of date immediately following expiration will be honored for continuous passage on such train and on first connecting train through to destination, provided such destination is located on the Illinois Central. If ticket reads to destination beyond the Illinois Central it will be honored for continuous passage through to junction with connecting line via which the ticket reads. Beyond such junction points local regulations of connecting lines will govern.

REFERENCE NOTES

E.S.T. Eastern Standard Time. P.S.T. Pacific Standard Time. M.S.T. Mountain Standard Time.

† Daily except Sunday; § Sunday only.

Connecting motor service provided by the Illinois Central Railroad between Illinois Central Station at North Cairo and Cairo, Illinois. Bus Departure from Cairo Hotel, 9th and Washington, Cairo. Intermediate stops made at 14th St. and Illinois Central Depot, 20th and Washington, and 34th and Sycamore Sts. in Cairo.

ɪ No facilities for handling baggage at this station, baggage should be checked to or from nearest station where facilities are available.

✚ The Panama Limited — Diesel-Electric Streamlined all Pullman, train. Only carries revenue passengers having Pullman accommodations.

⊕ Sunset Limited—Extra fare from and to all points between New Orleans and Los Angeles. Coach and Pullman space reserved in advance.

▲ City of Miami—Diesel De Luxe Streamlined Coach and Pullman Train. Stewardess. Operates on dates shown on page 10. Carries through passengers to Jackson, Tenn., and scheduled stops beyond. All space reserved in advance; special service charge for reserved coach seats. See page 29 for charges.

△ Reserved seat coach and Pullman train.

⊠ Reserved Seat Coach Train.

a Stops on signal to receive or discharge revenue passengers to or from Memphis and scheduled stops south thereof.

c Stops on Sundays and Holidays to receive or discharge revenue passengers to or from Chicago.

d Stops on flag to receive or discharge revenue passengers to or from Chicago.

e Stops to discharge revenue passengers from Chicago and also to receive revenue passengers for scheduled stops Dubuque and beyond.

f Flag stop—stops on signal to receive or discharge revenue passengers.

g Stops to discharge revenue passengers from Kankakee and Chicago.

h Stops to receive or discharge revenue passengers to or from Fulton and scheduled stops beyond.

j Stops to receive revenue passengers for Belleville and points beyond, also for Champaign and scheduled stops beyond.

k Stops on signal to receive or discharge revenue passengers to or from Jackson, Tenn., and scheduled stops beyond.

m Stops on signal to discharge revenue passengers from Memphis and to receive for Grenada.

q Stops to receive revenue passengers for Champaign and scheduled stops beyond

r Stops only to receive or discharge revenue passengers to or from scheduled stops.

v Stops to discharge revenue passengers from St. Louis.

w Stops Sundays and Holidays only to discharge revenue passengers.

x Stops on signal to receive revenue passengers to Springfield or St. Louis and discharge revenue passengers from Chicago.

y Stops to receive revenue passengers to St. Louis, Mo.

z Stops on signal to receive or discharge revenue passengers to or from St. Louis or Chicago.

ac Stops on signal to discharge or receive revenue passengers from or to Memphis and scheduled stops north thereof.

ad Stops only to discharge revenue passengers from St. Louis, East St. Louis or Belleville.

ae Stops on signal to discharge revenue passengers from Memphis and beyond and to receive revenue passengers for Batesville Grenada and scheduled stops beyond Grenada.

ak Stops on signal to receive or discharge revenue passengers to or from Jackson, Miss., and scheduled stops beyond, and to discharge or receive revenue passengers from or to Memphis and scheduled stops north thereof.

ap Stops to receive or discharge revenue passengers to or from Memphis, Tenn., Fulton, Ky., and scheduled stops beyond.

as Stops Sundays only to receive revenue passengers for New Orleans.

at Stops to receive or discharge revenue passengers to and from Chicago and on signal to receive or discharge revenue passengers destined to or from Memphis and scheduled stops beyond.

ay Stops on signal to receive or discharge revenue passengers to or from Memphis and scheduled stops beyond and to receive or discharge revenue passengers to or from New Orleans.

az Stops on signal to receive or discharge revenue passengers to or from Jackson, Miss. and scheduled stops beyond; also to receive or discharge revenue passengers to or from Chicago or St. Louis.

ba Stops to receive or discharge revenue passengers to or from Fulton and beyond, and to or from Central City.

bc Stops on signal to receive or discharge revenue passengers to or from Birmingham, Ala., Carbondale, Ill. and scheduled stops beyond.

bx Will stop on signal to receive or discharge revenue passengers to or from Birmingham and points south also to or from Fulton and points north.

ma Stop to discharge revenue passengers from Memphis and points south.

vc Stops to discharge revenue passengers from Clinton, Ill., and scheduled stops beyond.

vg Bus service is available between Lake Alfred and Winter Haven.

vk Via Tamiami Trail Tours Bus south of Tampa.

vs Stops to receive revenue passengers for Cairo and scheduled stops beyond.

xb Stops to receive or discharge revenue passengers to or from Rockford and beyond.

xd Stops to discharge revenue passengers from Freeport and points east.

xe Does not receive passengers. Stops only to discharge revenue passengers.

xp Stops only to receive revenue passengers.

xy Stops on Sundays and Holidays only to receive passengers.

ILLINOIS CENTRAL

CHICAGO, MEMPHIS AND NEW ORLEANS

READ DOWN — All time shown is Central Standard Time unless indicated otherwise. — Effective October 30, 1955 — READ UP

		3	9	+5		▲53	1	25	Miles	Table 1		4	+6	10	8	▲52	2	
		PM	PM	PM		AM	AM	AM		(Central Station)		AM	AM	AM	PM	PM	PM	
		7.45	5.10	5.00		9.00	7.50	12.35	0	Lv CHICAGO, ILL	Ar	8.00	9.30	10.40	7.30	6.45	11.40	
		7.57	5.23	5.11		9.11	8.01	12.45	6.6	Lv 63rd St., Woodlawn	Lv	7.45	9.18	10.27	7.16	6.32	11.28	
									22.1	Lv Homewood	Lv				6.56			
									45.4	Lv Manteno	Lv							
		8.43	6.06	a 5.51		k 9.51	8.45	1.47	54.5	Lv KANKAKEE	Lv	6.50	a 8.25	9.35	6.20	k 5.40	10.40	
									67.8	Lv Clifton	Lv							
		9.06						2.31	79.8	Lv GILMAN	Lv				5.40			
			g 6.31						83.4	Lv Onarga	Lv	d 6.15						
		9.31						3.00	101.5	Lv Paxton	Lv	d 5.56			5.15			
		9.48	7.05				9.35	3.23	112.4	Lv RANTOUL	Lv	5.43		8.41	5.02			
		10.05	7.25	6.50		10.50	9.50	3.55	126.5	Ar CHAMPAIGN	Lv	5.25	7.25	8.25	4.45	4.40	9.40	
		10.20	7.35	6.55		10.55	9.55	4.15	126.5	Lv (Urbana)	Ar	5.05	7.18	8.17	4.20	4.35	9.35	
								4.32	135.8	Lv Tolono	Lv				4.05			
			d 7.56					4.54	148.5	Lv Tuscola	Lv	at 4.41			3.47			
			d 8.03					5.03	156.5	Lv Arcola	Lv	d 4.33			3.37			
								f 5.08	162.3	Lv Humboldt	Lv							
		11.10	8.25	at 7.30		k 11.30	10.32	5.48	171.0	Lv MATTOON	Lv	4.19	6.36	7.35	3.20	k 3.50	8.54	
								f 6.03	183.0	Lv Neoga	Lv							
								f 6.10	189.9	Lv Sigel	Lv							
		11.55	8.53	at 7.51		k 11.51	10.56	6.42	197.9	Lv EFFINGHAM	Lv	3.48	at 6.11	7.07	2.48	k 3.25	8.27	
								f 6.47	204.4	Lv Watson	Lv							
								f 6.52	210.2	Lv Mason	Lv							
								f 6.55	213.4	Lv Edgewood	Lv							
								f 6.58	217.3	Lv Laclede	Lv							
								f 7.02	221.9	Lv Farina	Lv							
								f 7.07	227.7	Lv Kinmundy	Lv							
								7.31	243.0	Lv Odin	Lv							
		12.55	9.40	8.36		12.35	11.35	7.45	251.1	Ar CENTRALIA	Lv	2.50	5.20	6.15	1.50	2.45	7.38	
		1.05	9.45	8.41		12.39	11.40	7.57	251.1	Lv	Ar	2.40	5.15	6.05	1.40	2.40	7.32	
								8.07	257.4	Lv Irvington	Lv							
								8.15	261.4	Lv Richview	Lv							
								8.29	265.0	Lv Ashley	Lv				1.20			
								8.40	272.5	Lv Bois	Lv							
								8.51	278.4	Lv Tamaroa	Lv							
		1.51	10.20				12.15	9.09	287.2	Lv DU QUOIN	Lv	at 2.01		5.25	12.55		6.56	5.38
								9.16	292.0	Lv Dowell	Lv							
								9.21	294.2	Lv Elkville	Lv				q12.44			
								9.30	300.7	Lv De Soto	Lv							
	AM	2.22	10.47	9.32	9.20	1.30	12.33	9.45	306.9	Ar CARBONDALE	Lv	1.40	4.25	5.03	12.30	1.48	6.35	5.10
	1.58	2.45	11.03	9.41	PM	1.40	12.48	10.05	306.9	Lv	Ar	1.15	4.13	4.40	12.01	1.35	6.22	4.00
								10.18	315.0	Lv Makanda	Lv							
								10.31	322.1	Lv Cobden	Lv				j11.38			
			11.32				1.17	10.43	327.5	Lv Anna	Lv	12.46			11.31		5.53	
								10.59	336.7	Lv Dongola	Lv							
								11.11	343.3	Lv Ullin	Lv							
								11.33	355.0	Lv Mounds	Lv							
	3.10	3.57	12.11	10.48		2.47	1.58	11.45	360.2	Ar North Cairo #CAIRO	Lv	12.09	3.07	3.33	10.54	12.29	5.16	2.48
	3.20	4.07	12.19	10.52		2.51	2.03	11.55	360.2	Lv North Cairo	Ar	12.01	3.03	3.25	10.48	12.25	5.11	2.38
								12.14	369.0	Lv Wickliffe, Ky	Lv							
								12.24	376.9	Lv Bardwell	Lv	ma 11.35						
								12.33	382.7	Lv Arlington	Lv							
								12.42	391.0	Lv Clinton	Lv	ma 11.20						
	4.20	5.08	1.11	11.50		3 43	2.55	1.05	404.8	Ar FULTON	Lv	11.05	2.10	2.25	9.55	11.25	4.20	1.45
		4.55		9.30			12.15	9.00	921.1	Ar NEW ORLEANS (Union Stations)	Lv	11.45	5.00		8.45		7.15	
	AM	PM	AM	AM		PM	AM	AM				AM	PM	AM	PM	AM	AM	AM

THE LOUISIANE — THE SEMINOLE — THE PANAMA LIMITED — THE CITY OF MIAMI — THE CITY OF NEW ORLEANS — SOUTHERN EXPRESS — THE CREOLE — THE CHICKASAW — From St. Louis — 205 — All Pullman Diesel-Electric — STREAMLINER — DIESEL ELECTRIC STREAMLINER — ALL-COACH DIESEL-ELECTRIC — ALL-COACH DIESEL ELECTRIC — ALL SPACE RESERVED — IN ADVANCE — To St. Louis — 16 — The Chickasaw

Operates Every Third Day. See Page 10 for Departure Dates

Additional Service—Chicago—Kankakee—Tables 5 and 15. Reference Notes, see page 12. Equipment, see pages 7, 8, 10.

CHICAGO, MEMPHIS AND NEW ORLEANS

ILLINOIS CENTRAL

READ DOWN — All time shown is Central Standard Time unless indicated otherwise. — Effective October 30, 1955 — READ UP

3	15-103	+5	1	25	Miles	Table 1	4	+6	8	16	2
PM	AM	PM	AM	AM			AM	AM	PM	AM	PM
7.45		5.00	7.50	12.35	.0	Lv CHICAGO, ILL Ar	8.00	9.30	7.30		11.40
5.28	4.45	11.59	3.05	1.25	404.8	Lv FULTON Ar	10.50	2.00	9.45	1.25	4.10
				f 1.39	415.2	Lv Gibbs, Tenn Lv					
				1.49	419.6	Lv Rives Lv					
				1.58	429.8	Lv Obion Lv					
				2.13	441.2	Lv Newbern Lv					
6.18	5.32	az12 45	3.50	2.30	449.9	Lv DYERSBURG Lv	9.55	az 1.15	8.57	12.37	3.24
				2.45	460.7	Lv Halls Lv					
				2.49	463.4	Lv Gates Lv					
ap 6.46				3.07	473.3	Lv Ripley Lv	ap 9.20		8.26		
				3.15	479.3	Lv Henning Lv					
7.06				3.31	487.9	Lv COVINGTON Lv	8.59		8.06		
				3.39	495.8	Lv Brighton Lv					
				3.44	499.8	Lv Atoka Lv					
				f 3.48	502.9	Lv Tipton Lv					
h 7.30				4.00	509.4	Lv Millington Lv	h 8.30		h 7.42		
7.54	6.55			4.24	525.8	Ar Poplar Ave Lv			7.20		
8.00	7.00	2.17	5.15	4.30	527.2	Ar MEMPHIS (Central Station) Lv	8.00	11.45	7.15	11.05	1.55
3	AM	+5	1	25			4	+6	8	PM	2
8.40		2.30	5.25	9.00	527.2	Lv MEMPHIS (Central Station) Ar	7.15	11.35	6.30		1.45
9.22				ae 9.40	564.1	Lv Senatobia Lv	6.20				
9.34				ae 9.50	577.5	Lv Sardis Lv			5.23		
9.46			6.25	10.00	586.1	Lv Batesville Lv	5.53	ak10.34	5.15		12.45
10.07				f10.38	605.6	Lv Oakland Lv	ak 5.35				
10.29		4.09	7.04	11.00	626.3	Ar GRENADA Lv	5.15	9.54	4.30		12.07
10.37				11.10	626.3	Lv GRENADA Ar			4.03		
11.00		ak 4.31	7.25	11.45	649.2	Lv Winona Lv	4.51	ak 9.32	3.44		11.45
11.40			7.53	12.35	679.3	Lv DURANT Lv	4.23		3.05		11.19
					700.9	Lv Vaughan Lv					
12.20		5.30	8.31	1.20	714.5	Ar CANTON Lv	3.50	8.38	2.25		10.48
12.22		5.33	8.35	1.25	714.5	Lv CANTON Ar	3.45	8.35	2.20		10.45
12.45		6.00	9.00	1.50	737.7	Ar JACKSON, Miss (Union Station) Lv	3.20	8.10	1.50		10.21
1.05		6.10	9.05	2.30	737.7	Lv JACKSON, Miss (Union Station) Ar	3.05	8.00	1.10		10.16
				2.51	753.5	Lv Terry Lv					
1.30				3.07	762.1	Lv Crystal Springs Lv	2.40		12.37		
1.41			9.35	3.24	771.3	Lv HAZLEHURST Lv	2.29		12.22		9.45
f 1.52				3.41	783.0	Lv Wesson Lv			12.06		
2.10		7.00	9.56	4.20	791.8	Lv BROOKHAVEN Lv	2.08	7.13	11.58		9.28
				4.54	812.8	Lv Summit Lv					
2.35		7.20	10.16	5.02	815.7	Ar McCOMB Lv	1.43	6.51	11.31		9.06
2.40		7.23	10.19	5.27	815.7	Lv McCOMB Ar	1.38	6.49	11.21		9.03
				5.37	819.6	Lv Fernwood Lv					
2.50				5.45	822.7	Lv Magnolia Lv			11.07		
as 2.55				5.55	828.7	Lv Chatawa Lv					
				6.03	832.6	Lv Osyka Lv			10.54		
ac 3.02				6.13	837.7	Lv Kentwood, La Lv			10.44		
				6.22	842.1	Lv Tangipahoa Lv					
				6.30	845.7	Lv Fluker Lv					
				6.38	849.6	Lv Roseland Lv					
3.15				6.44	852.3	Lv Amite Lv	1.06		ay10.25		
as 3.22				6.54	858.7	Lv Independence Lv			10.15		
				7.02	862.8	Lv Tickfaw Lv					
3.38		8.12	11.04	7.22	867.8	Lv HAMMOND Lv	12.50	6.02	10.02		8.18
3.48				7.32	872.6	Lv Ponchatoula Lv			9.45		
as 4.17				f 8.12	901.6	Lv La Branch Lv					
				8.29	910.5	Lv Kenner Lv					
4.41		9.12	12.01	8.42	918.7	Ar Carrollton Ave Lv	11.52	5.07	8.52		7.22
4.55		9.30	12.15	9.00	921.1	Ar NEW ORLEANS (Union Station) Lv	11.45	5.00	8.45		7.15
PM		AM	AM	AM			AM	PM	PM		AM

THE LOUISIANE — SOUTHERN EXPRESS — THE PANAMA LIMITED — THE CITY OF NEW ORLEANS — THE CREOLE — THE CITY OF NEW ORLEANS

All Coach Diesel—Electric — THE CHICKASAW from St. Louis, IRVIN S. COBB from Louisville — All Pullman Diesel—Electric — Streamliner — STREAMLINER — All Pullman Diesel—Electric — All Coach Diesel—Electric STREAMLINER — TO ST. LOUIS—THE CHICKASAW

ILLINOIS CENTRAL

ST. LOUIS—NEW ORLEANS

All time shown is Central Standard Time unless indicated otherwise.

Effective October 30, 1955

ST. LOUIS, MEMPHIS, JACKSON AND NEW ORLEANS

READ DOWN — READ UP

15	205 -9	205 -+5	201- ▲53	201 -1	Miles	Table 2	16- +6	16	16- 10	208 -8	208 -▲52	202 -2
PM	PM	PM	AM	AM		(Union Station)	AM	AM	AM	PM	PM	PM
11.17	6.45	6.45	9.50	9.50	0	Lv.....ST. LOUIS, MO.....Ar	7.38	7.38	7.38	4.57	4.57	9.00
.....	7.19	7.19	.....	.....	3.2	Lv.....E.St. Louis(R.D.)Ill.....Ar	.....	.....	.....	4.18	4.18	.....
11.49	7.44	7.44	10.22	10.22	17.8	Lv.....Belleville.....Lv	7.01	7.01	7.01	3.51	3.51	8.23
.....	....	...	10.31	10.31	24.8	Lv.....Freeburg.....Lv	.....	....	....	3.40	3.40	.....
.....	....	...	10.40	10.40	31.9	Lv.....New Athens.....Lv	.....	....	....	3.29	3.29	.....
.....	....	...	10.46	10.46	36.2	Lv.....Lenzburg.....Lv	.....	....	....	f3.22	f3.22	.....
.....	....	...	10.52	10.52	39.8	Lv.....Marissa.....Lv	.....	....	....	3.15	3.15	.....
.....	....	...	.....	.....	45.2	Lv.....Tilden.....Lv	.....	....	....	f3.08	3.08	.....
.....	....	...	11.05	11.05	49.8	Lv.....Coulterville.....Lv	.....	....	....	3.02	3.02	.....
.....	....	....	.....	.....	53.8	Lv.....Swanwick.....Lv	.....	....	....	.....	.....	.....
v12.40	8.41	8.41	11.25	11.25	64.3	Lv.....Pinckneyville.....Lv	6.04	6.04	6.04	2.44	2.44	7.30
.....	8.55	8.55	.....	.....	74.0	Lv.....Du Quoin.....Lv	5.38	5.38	5.38	.....	.....	.....
.....	ad9.03	ad903	.....	.....	81.0	Lv.....Elkville.....Lv	.....	.....	.....	.....	.....	.....
.....	.....	.....	11.40	11.40	76.9	Lv.....Vergennes.....Lv	.....	.....	.....	2.28	2.28	.....
1.12	.....	.....	11.58	11.58	87.3	Lv.....Murphysboro.....Lv	.....	.....	.....	2.13	2.13	7.00
1.33	9.20	9.20	12.15	12.15	95.4	Ar.....Carbondale.....Lv	5.10	5.10	5.10	1.55	1.55	6.40
		+										
	9	5	▲53	1			+6		10	8	▲52	2
	PM	PM	PM	PM			AM		AM	PM	PM	PM
1.58	11.03	9.41	1.40	12.48	95.4	Lv.....CARBONDALE, ILL.....Ar	4.13	4.00	4.40	12.01	1.35	6.22
4.20	1.11	11.50	3.43	2.55	193.3	Ar.....Fulton, Ky.....Lv	2.10	1.45	2.25	9.55	11.25	4.20
7.00	.....	2.17	.....	5.15	315.7	Ar.....MEMPHIS, TENN. (Central Station).....Lv	11.45	11.05	.....	7.15	.....	1.55
3	TO FLORIDA		To Florida Every third Day				FROM FLORIDA				From Florida Every third Day	
8.40		2.30		5.25	315.7	Lv.....MEMPHIS, TENN. (Central Station).....Ar	11.35	.....		6.30		1.45
12.45		6.00		9.00	526.2	Ar.....Jackson, Miss.....Lv	8.10	.....		1.50		10.21
4.55		9.30		12.15	709.6	Ar.....NEW ORLEANS, LA.....Lv (Union Station)	5.00	.....		8.45		7.15
PM		AM		AM			PM	PM		PM		AM

ST. LOUIS—CARBONDALE

Peoria-Rockford Bus Co.

See item 11, page 11 Optional Routes

READ UP

Table 3

	AM
Ar St. Louis, Mo.	9.30
Ar E. St. Louis, Ill.	9.24
Ar Belleville	9.04
Ar Freeburg	8.52
Ar Tilden	8.08
Ar Coulterville	8.00
Ar Pinckneyville	7.45
Lv Carbondale	6.50
	AM

BATESVILLE—OXFORD, MISS.

Continental Southern Lines, Inc.

					Bus	Bus	Bus	Bus	Table 4A	Bus	Bus	Bus					
					PM	PM	PM	AM		AM	PM	PM					
.....	.....	.....	.....	.....	7.50	5.45	12.35	9.20	Lv.....Batesville...Ar	7.25	1.25	7.15	.....	.....	.....	.....	.....
.....	.....	.....	.....	.....	8.26	6.20	1.15	9.55	Ar.....Oxford.....Lv	6.45	12.50	6.40	.....	.....	.....	.....	.....
					PM	PM	PM	AM		AM	PM	PM					

BIG FOUR ROUTE — CHICAGO—INDIANAPOLIS—CINCINNATI

Illinois Central tickets honored between Chicago and Kankakee, Ill.

		410	⊠4	406	416	414 Ex. Sun.	Miles	Table 5	⊠3	415	419	405	437		
		PM	PM	PM	AM	AM		(Central Station)	PM	PM	PM	PM	AM		
.....	.....	11.00	4.20	1.15	9.50	7.15	0	Lv.....CHICAGO, Ill.....Ar	1.10	2.40	5.40	8.40	5.40	.....	.....
.....	.....	11.11	4.30	1.25	10.00	7.26	6.6	Lv.....63rd Street.....Ar	1.00	2.25	5.25	8.26	5.25	.....	.....
.....	.....	.....	.....	.....	.....	.....	45.4	Lv.....Manteno.....Lv	.....	.....	xy4.47	.....	.....	.....	.....
.....	.....	12.10	xp5.27	2.22	11.00	8.30	54.5	Ar.....Kankakee.....Lv	xe12.05	1.35	4.35	7.35	4.35	.....	.....
.....	.....	2.05	6.42	3.47	12.28	10.45	129.2	Ar.....LaFayette, Ind.....Lv	10.40	12.06	2.45	6.04	2.45	.....	.....
.....	.....	3.33	7.50	5.08	1.43	12.35	193.6	Ar.....Indianapolis, Ind.....Lv	9.35	10.50	1.15	4.50	1.00	.....	.....
								(Union Station)							
.....	.....	7.30	11.00	8.55	5.35	.....	303.3	Ar.....CINCINNATI, O.....Lv	8.30	9.20	.....	3.30	11.15	.....	.....
		AM	PM	PM	PM	PM		(E.T.)	AM	AM	PM	PM	PM		

Reference Notes, see page 12. Equipment for Table 2, see pages 7, 8, 10

Steamship and Airline Connections at New Orleans to Ports of the World

Alcoa Steamship Co., Inc.

Weekly sailings on 16-day cruises to Kingston, Jamaica; La Guaira, Puerto Cabello and Guanta, Venezuela; Port of Spain, Trinidad; alternating with Willemstad, Curacao and Ciudad Trujillo, Dominican Republic.

Weekly freighter cruises to Puerto Rico and Port of Spain, Trinidad, including: fortnightly service to Maracaibo, Aruba, and Curacao alternating with Ciudad Trujillo.

Delta Line

Weekly service to east coast of South America and every three weeks to west coast of Africa.

Lykes Bros. Steamship Co., Inc.

Passenger accommodations on fast freighters to United Kingdom, Germany, Scandinavian, French Atlantic Ports, Mediterranean (including Casablanca and North African Ports), Adriatic, South and East African Ports and ports in Japan, Korea, Formosa, Philippines, Indonesia, Malaya and Singapore.

Pan American World Airways

Flights daily except Mondays, Wednesdays and Fridays through Central America to Panama, R. P. Also non-stop flights on Tuesdays and Saturdays from New Orleans to Panama.

Standard Fruit & Steamship Co.

Cruises to Havana, Cuba, LaCeiba, Honduras, Puerto Barrios, Guatemala and Guayaquil, Ecuador.

Taca International Air Lines

Southbound flights on Monday, Wednesday, Friday and Saturday, serving Guatemala City, Guatemala; Belize, British Honduras; San Salvador, El Salvador; Tegucigalpa, Honduras; Managua, Nicaragua; San Jose, Costa Rica. Connecting service from Guatemala City to Mexico City, and from Guatemala City to Panama City. All-expense tours to Guatemala.

United Fruit Company

Weekly on Saturdays 12 day cruise to Havana, Cuba, Puerto Barrias, Guatemala City, Antigua, Lake Atitlan and Chichicastenango; also 19 day Havana, Guatemala Tour allowing 11 days in beautiful highlands of Guatemala. Weekly cabin class sailings to Panama Canal Zone and Honduras.

Waterman Steamship Corp.

Weekly sailings to Puerto Rico; semi-monthly sailings to Bremen, Hamburg, Rotterdam, Antwerp, and French Ports. Semi-monthly sailings to Yokohama, Kobe and Manila.

Pan-Atlantic Steamship Corporation

Weekly sailings between New Orleans, Panama City, Tampa and Port Newark; also between Baltimore, Miami and Tampa, and New Orleans.

ILLINOIS CENTRAL RAILROAD

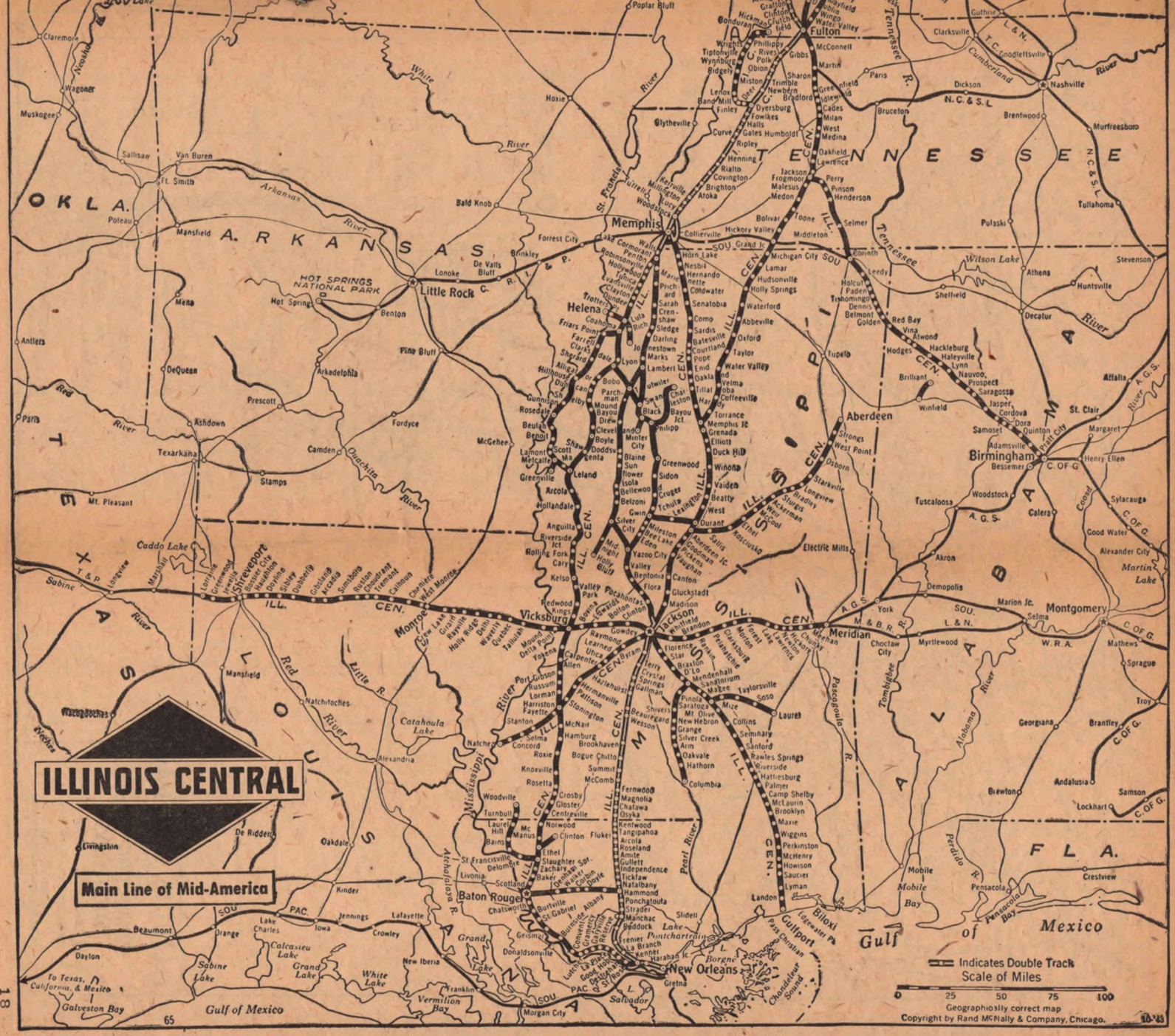
ILLINOIS CENTRAL
Main Line of Mid-America
Indicates Double Track
Scale of Miles
0 25 50 75 100
Geographically correct map
Copyright by Rand McNally & Company, Chicago.
OKLA.
ARKANSAS
TENNESSEE
MISSISSIPPI
ALABAMA
GEORGIA
FLA.
TEXAS
LOUISIANA
Gulf of Mexico
Memphis
Little Rock
Helena
Fulton
Nashville
Birmingham
Montgomery
Meridian
Jackson
Vicksburg
Shreveport
Baton Rouge
New Orleans
Gulfport
Biloxi
Aberdeen
Tupelo
Columbus
Natchez
Monroe
Hot Springs National Park
Caddo Lake
Catahoula Lake
Lake Pontchartrain
Mobile Bay
Pensacola Bay
Chandeleur Sound
Galveston Bay
Vermilion Bay
Grand Lake
Sabine Lake
Calcasieu Lake
White Lake
Lake Borgne
To Texas, California, & Mexico

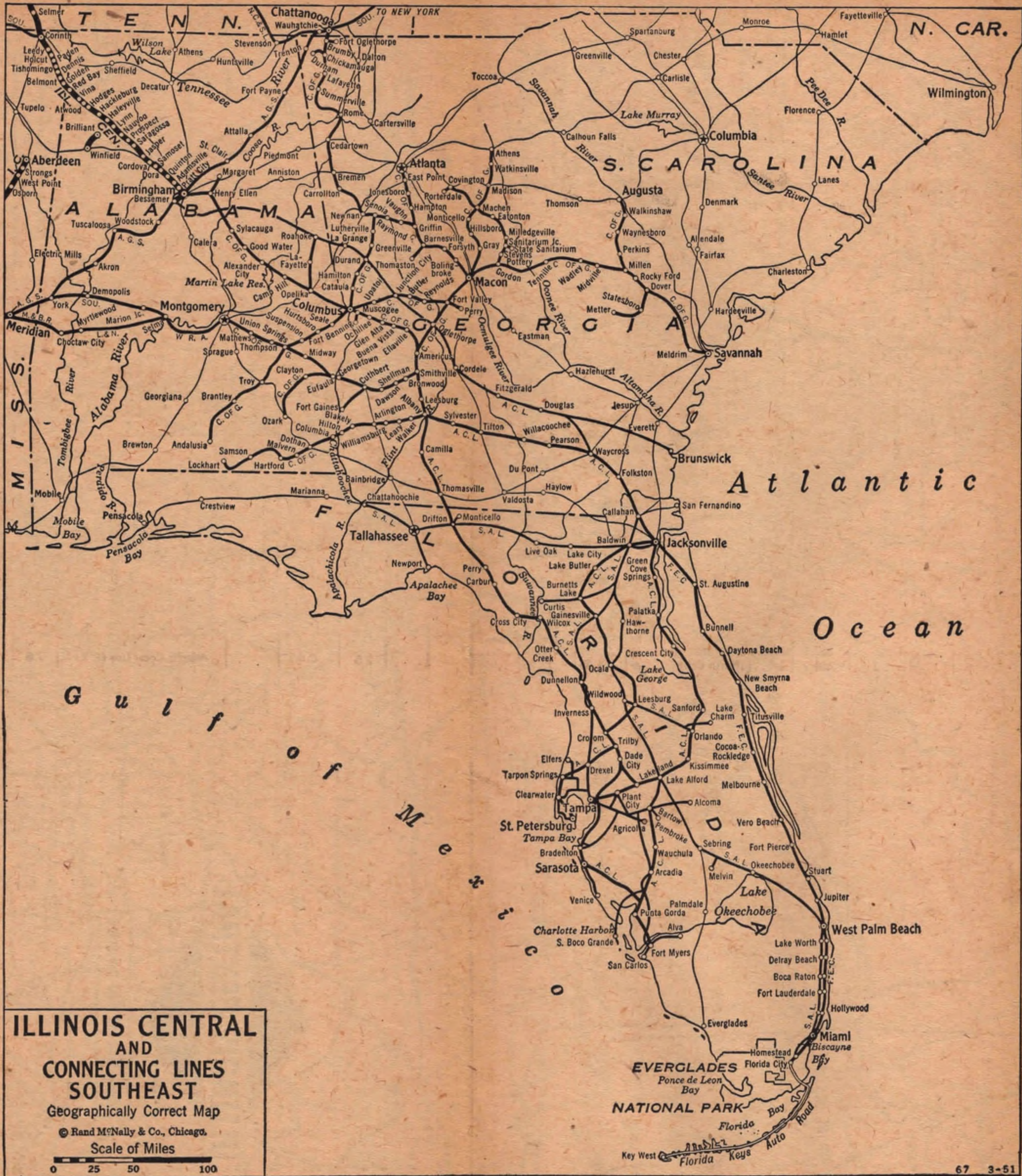
ILLINOIS CENTRAL
AND
CONNECTING LINES
SOUTHEAST
Geographically Correct Map
© Rand McNally & Co., Chicago.
Scale of Miles
0 25 50 100
TENN.
N. CAR.
S. CAROLINA
ALABAMA
GEORGIA
FLORIDA
MISS.
Atlantic
Ocean
Gulf of Mexico
TO NEW YORK
Chattanooga
Selmer
Corinth
Wilson Lake
Athens
Huntsville
Stevenson
Sheffield
Decatur
Tennessee
Fort Payne
Tupelo
Brilliant
Aberdeen
Winfield
Birmingham
Bessemer
Atlanta
Rome
Cartersville
Cedartown
Anniston
Tuscaloosa
Montgomery
Meridian
Demopolis
Columbus
Macon
Augusta
Columbia
Spartanburg
Greenville
Monroe
Fayetteville
Hamlet
Wilmington
Florence
Toccoa
Athens
Lake Murray
Charleston
Savannah
Statesboro
Brunswick
Waycross
Albany
Americus
Thomasville
Valdosta
Tallahassee
Bainbridge
Marianna
Mobile
Mobile Bay
Pensacola
Pensacola Bay
Crestview
Apalachee Bay
Jacksonville
St. Augustine
Gainesville
Ocala
Palatka
Daytona Beach
Sanford
Orlando
Lakeland
Tampa
St. Petersburg
Tampa Bay
Sarasota
Clearwater
Tarpon Springs
Fort Myers
Punta Gorda
Charlotte Harbor
Lake Okeechobee
West Palm Beach
Fort Lauderdale
Hollywood
Miami
Biscayne Bay
Homestead
Everglades
EVERGLADES
NATIONAL PARK
Ponce de Leon Bay
Florida Bay
Florida Keys
Key West
Auto Road
67 3-51

CHICAGO, ST. LOUIS, BIRMINGHAM, ALL FLORIDA

ILLINOIS CENTRAL

All time shown is Central Standard Time unless indicated otherwise

Effective October 30, 1955

9 The Seminole	▲53 City of Miami	Miles	Table 6	10 The Seminole	▲52 City of Miami
PM	AM		(Central Station)	AM	PM
5.10	9.00	0	Lv....CHICAGO, ILL....Ar	10.40	6.45
5.23	9.11	6.6	Lv.63rd Street, Woodlawn.Ar	10.27	6.32
6.06	k 9.51	54.5	Lv.....Kankakee.....Ar	9.35	k 5.40
7.05	.....	112.4	Lv.....Rantoul.....Ar	8.41	.....
7.35	10.55	126.5	Lv..Champaign-Urbana..Ar	8.17	4.35
8.25	k11.30	171.0	Lv.....Mattoon.....Ar	7.35	k 3.50
8.53	k11.51	197.9	Lv.....Effingham.....Ar	7.07	k 3.25
9.45	12.39	251.1	Lv.....Centralia.....Ar	6.05	2.40
10.20	.....	287.2	Lv.....Du Quoin.....Ar	5.25	.....
10.47	1.30	306.9	Ar.....CARBONDALE....Lv	5.03	1.48
	Operates Every Third Day To & Including December 16, Every Second Day Thereafter.				Operates Every Third Day To & Including December 14, Every Second Day Thereafter.
19	17			22	18
12.48	3.25	0	Lv.....Clinton.....Ar	11.55	3.35
.....	3.50	20.4	Lv.....Mt. Pulaski.....Ar	.....	3.01
1.40	4.35	44.6	Lv.....Springfield.....Ar	11.05	2.12
4.00	7.15	146.9	Ar....ST. LOUIS, MO....Lv	9.00	11.50
			(Union Station)		
205	201		(Union Station)	16	208
6.45	9.50	0	Lv....ST. LOUIS, MO....Ar	7.38	4.57
7.19	.....	3.2	Lv East St. Louis (R.D.),Ill. Ar	.....	4.18
7.44	10.22	17.8	Lv.....Belleville.....Ar	7.01	3.51
8.41	11.25	64.3	Lv.....Pinckneyville.....Ar	6.00	2.44
8.55	.....	74.0	Lv.....Du Quoin.....Ar	5.34	.....
.....	11.58	87.3	Lv.....Murphysboro.....Ar	.....	2.13
9.20	12.15	95.4	Ar.....Carbondale.....Lv	5.10	1.55
	Operates Every Second Day Thereafter.				Operates Every Second Day Thereafter.
9	53			10	52
11.03	1.40	306.9	Lv....CARBONDALE....Ar	4.40	1.35
11.32	.....	327.5	Lv.....Anna.....Lv	.....	.....
12.19	2.51	360.2	Lv.....North Cairo.....Ar	3.25	12.25
			CAIRO#		
1.11	3.43	404.8	Ar } .....Fulton..... { Lv	2.25	11.25
1.35	3.53	404.8	Lv } { Ar	2.05	11.15
1.49	.....	416.4	Lv.....Martin, Tenn.....Lv	1.49	.....
bc 2.07	.....	429.3	Lv.....Greenfield.....Lv	bc 1.28	.....
2.29	bx4.39	447.2	Lv.....Milan.....Lv	12.58	bx10.33
3.05	5.08	469.3	Lv...JACKSON, TENN...Lv	12.30	10.09
4.20	bx6.14	527.7	Lv....Corinth Miss.....Lv	11.05	bx8.58
bx 4.46	.....	554.9	Lv.....Tishomingo.....Lv	bx10.30	.....
4.57	.....	563.7	Lv.....Belmont.....Lv	10.20	.....
5.06	.....	569.7	Lv.....Red Bay, Ala.....Lv	10.12	.....
bx 5.15	.....	576.5	Lv.....Vina.....Lv	bx10.04	.....
bx 5.25	.....	585.8	Lv.....Hodges.....Lv	bx 9.54	.....
bx 5.33	.....	593.1	Lv.....Hackleburg.....Lv	bx 9.47	.....
5.49	bx7.31	606.1	Lv.....Haleyville.....Lv	9.30	bx7.46
7.15	bx8.50	647.7	Lv.....Jasper.....Lv	8.10	bx6.30
8.35	10.15	688.5	Ar.....BIRMINGHAM.....Lv	6.45	5.15
	See Page 10 for Departure Dates				See Page 10 for Departure Dates
			(Terminal Station)		
			Central of Georgia		
8.50	10.40	688.5	Lv.....BIRMINGHAM.....Ar	6.10	4.55
10.04	11.51	741.4	Lv.....Sylacauga.....Lv	4.42	3.34
11.51	1.18	812.6	Lv....Opelika (C.T.)....Lv	3.05	2.06
1.35	3.05	841.3	Ar.COLUMBUS, GA. (E.T.).Lv	3.15	2.25
1.50	3.10	841.3	Lv...COLUMBUS (E.T.)...Ar	3.00	2.20
3.33	4.40	905.0	Lv.....Americus.....Lv	1.34	1.00
4.20	5.20	940.7	Ar.....ALBANY.....Lv	12.50	12.20
			Atlantic Coast Line (E.T.)		
4.30	5.30	940.7	Lv.....ALBANY.....Ar	12.30	12.10
5.37	6.23	981.3	Ar.....Tifton.....Lv	11.10	11.05
7.20	7.45	1052.3	Ar.....Waycross.....Lv	9.25	9.48
9.10	9.15	1127.9	Ar.JACKSONVILLE, FLA.Lv	7.45	8.30
PM	AM			AM	PM

9-75	▲ 53-5	Miles	Table 6 (Cont'd.)	76 -10	▲6-52
PM	AM		*Florida East Coast* (E.T.)	AM	PM
10.30	9.45	0	Lv.JACKSONVILLE, FLA.Ar	7.00	8.10
11.07	10.21	36.7	Ar.....St. Augustine.....Lv	6.11	7.26
12.20	11.14	109.7	Ar....Daytona Beach....Lv	5.03	6.31
12.45	11.32	124.6	Ar..New Smyrna Beach..Lv	4.35	6.10
1.32	12.16	154.4	Ar.....Titusville.....Lv	3.46	5.24
1.55	12.37	173.5	Ar...Cocoa-Rockledge...Lv	3.21	5.05
2.23	12.58	194.2	Ar.....Melbourne.....Lv	2.42	4.43
3.07	1.31	227.8	Ar.....Vero Beach.....Lv	1.56	4.11
3.30	1.49	241.6	Ar.....Fort Pierce.....Lv	1.35	3.58
4.05	2.18	261.4	Ar.....Stuart.....Lv	12.57	3.25
4.43	3.00	299.0	Ar...West Palm Beach...Lv	12.09	2.45
			(*Palm Beach*)		
5.11	3.13	306.2	Ar.....Lake Worth.....Lv	11.44	2.30
5.28	3.29	316.9	Ar.....Delray Beach.....Lv	11.28	2.18
6.07	4.03	341.2	Ar....Ft. Lauderdale....Lv	10.50	1.46
6.24	4.19	348.2	Ar.....Hollywood.....Lv	10.33	1.34
6.39	4.36	357.0	Ar.....North Miami.....Lv	10.19	1.23
7.00	4.55	365.6	Ar.....MIAMI.....Lv	10.00	1.00
AM	PM			PM	PM
	Operates Every Third Day To & Including December 16, Every Second Day Thereafter.				Operates Every Third Day To & Including December 14, Every Second Day Thereafter.
37	△ 191		*Atlantic Coast Line* (E. T.) *Via Ocala.*	38	△ 192
PM	AM			AM	PM
11.00	9.35	0	Lv.JACKSONVILLE, FLA.Ar	6.00	6.00
1.50	11.28	84.9	Ar.....Gainesville.....Lv	3.20	3.50
3.45	12.31	126.4	Ar.....Ocala.....Lv	12.50	2.40
5.40	1.20	160.4	Ar.....Leesburg.....Lv	11.15	1.45
7.00	2.15	199.6	Ar.....Trilby.....Lv	9.15	12.45
8.55	3.11	243.7	Ar....Tarpon Springs....Lv	7.25	11.52
9.30	3.35	257.3	Ar.....Clearwater.....Lv	6.45	11.33
10.25	4.20	275.0	Ar...ST. PETERSBURG...Lv	6.00	11.00
AM	PM			PM	AM
75	△91		*Atlantic Coast Line* (E. T.) *Via Orlando*	76	△92
PM	AM			AM	PM
10.30	9.40	0	Lv.JACKSONVILLE, FLA.Ar	6.30	6.00
11.36	10.37	54.6	Ar.....Palatka.....Lv	4.56	4.40
12.46	11.27	106.6	Ar.....De Land.....Lv	3.52	3.50
1.20	11.50	124.4	Ar.....Sanford.....Lv	3.25	3.30
1.55	12.15	141.9	Ar.....Winter Park.....Lv	2.10	3.00
2.20	12.35	146.6	Ar.....Orlando.....Lv	1.50	2.45
2.40	12.53	164.4	Ar.....Kissimmee.....Lv	1.04	2.20
3.05	1.12	185.7	Ar.....Haines City.....Lv	12.40	2.00
4.45	1.55	207.3	Ar.....Lakeland.....Lv	11.54	1.35
5.45	2.40	239.0	Ar } .....TAMPA..... { Lv	11.00	1.00
9.30	3.00	239.0	Lv } { Ar	7.00	12.35
10.30	ƒ3.54	277.8	Ar.....Palmetto.....Lv	5.35	ƒ11.25
10.45	4.04	279.1	Ar.....Bradenton.....Lv	5.17	11.15
11.30	4.25	291.2	Ar.....SARASOTA.....Lv	5.00	11.00
AM	PM			PM	AM
75-275	△91		*Atlantic Coast Line* (E. T.) *via Orlando and Lake Alfred*	276-76	△92
PM	AM			AM	PM
10.30	9.40	0	Lv.JACKSONVILLE, FLA.Ar	6.30	6.05
3.05	1.12	185.4	Ar.....Haines City.....Lv	12.40	2.00
3.25	1.22	192.1	Ar.....Lake Alfred.....Lv	ƒ12.15	1.50
4.15	.....	197.1	Ar.....Winter Haven.....Lv	11.05	.....
4.45	.....	208.8	Ar.....Bartow.....Lv	10.25	.....
.....	1.55	207.3	Ar.....Lakeland.....Lv	.....	1.35
.....	.....	207.3	Lv.....Lakeland.....Ar	.....	.....
4.45	.....	208.8	Lv.....Bartow.....Ar	10.25	.....
5.06	.....	219.7	Ar.....Ft. Meade.....Lv	10.07	.....
6.00	.....	257.8	Ar.....Arcadia.....Lv	9.12	.....
6.32	vk6.50	281.1	Ar.....Punta Gorda.....Lv	8.46	vk 8.35
7.45	vk7.25	309.8	Ar.....Fort Myers.....Lv	8.10	vk 8.00
†11.00	vk8.35	346.0	Ar.....NAPLES.....Lv	† 1.10	.....
AM	PM			PM	AM

ILLINOIS CENTRAL

CHICAGO—DUBUQUE—WATERLOO—SIOUX CITY

All time shown is Central Standard Time unless indicated otherwise.

Effective October 30, 1955

11 The Hawkeye	13 Land O'Corn	15	Miles	Table 7	12 The Hawkeye	14 Land O'Corn	16
PM	PM	AM		(Central Station)	AM	PM	PM
10.40	5.15	8.20	0	Lv..CHICAGO, ILL..Ar	7.40	12.15	9.15
.....	.....	.....	9.0	Lv.....Berwyn.....Lv	.....	.....	w8.46
.....	f 5.39	f 8.44	12.8	Lv.....Hines.....Lv	f 7.12	xb11.45	xb8.41
.....	.....	.....	37.0	Lv.....Coleman.....Lv	.....	.....	xb8.13
.....	e 6.21	9.37	60.3	Lv.....Genoa.....Lv	.....	10.59	7.44
12.15	6.45	10.10	85.5	Ar...ROCKFORD...Lv	6.00	10.35	7.10
12.35	6.50	10.25	85.5	Lv...ROCKFORD...Ar	5.48		6.55
1.05	7.25	11.15	113.3	Ar...FREEPORT...Lv	5.15	10.03	6.20
1.25	7.28	AM	113.3	Lv...FREEPORT...Ar	4.55	9.55	PM
f 1.41	d 7.43	.....	125.8	Lv.....Lena.....Lv	4.30	d 9.41	.....
1.55	7.56	.....	137.4	Lv.....Warren.....Lv	xb 4.12	9.30	.....
2.01	.....	.....	143.4	Lv....Apple River....Lv	f 4.02	.....	.....
.....	.....	.....	151.6	Lv...Scales Mound...Lv	f 3.49	.....	.....
2.37	8.31	.....	164.3	Lv.....Galena.....Lv	3.26	8.57	.....
.....	f 8.52	.....	180.5	Lv...East Dubuque...Lv	.....	f 8.39	.....
3.05	9.00	.....	182.1	Ar...DUBUQUE, IOWA...Lv	2.40	8.33	.....
3.20		.....	182.1	Lv...DUBUQUE, IOWA...Ar	2.28		.....
.....	.....	.....	204.8	Lv.....Farley.....Lv	.....	.....	.....
4.00	xd9.41	.....	211.3	Lv....Dyersville....Lv	1.43	f 7.55	.....
4.30	9.59	.....	228.8	Lv..MANCHESTER..Lv	1.15	7.36	.....
4.55	10.23	.....	251.3	Lv...Independence...Lv	12.50	7.12	.....
.....	.....	.....	260.0	Lv.....JESUP.....Lv	.....	.....	.....
5.30	10.55	.....	275.1	Ar...WATERLOO...Lv	12.20	6.45	.....
5.50	PM	.....	275.1	Lv...WATERLOO...Ar	12.05	AM	.....
6.13		.....	282.2	Lv.....Cedar Falls...Lv	11.41		.....
.....		.....	292.1	Lv...New Hartford...Lv	.....		.....
6.42		.....	300.7	Lv...Parkersburg...Lv	11.10		.....
.....		.....	305.6	Lv....Aplington....Lv	.....		.....
.....		.....	309.5	Lv....Austinville....Lv	.....		.....
7.03		.....	314.9	Lv.....Ackley.....Lv	10.52		.....
7.33		.....	325.6	Lv....Iowa Falls....Lv	10.35		.....
.....		.....	332.1	Lv.....Alden.....Lv	.....		.....
.....		.....	340.7	Lv.....Williams.....Lv	.....		.....
.....		.....	345.7	Lv....Blairsburg....Lv	.....		.....
8.15		.....	354.9	Lv...Webster City...Lv	9.49		.....
8.28		.....	363.7	Lv....Duncombe....Lv	.....		.....
8.55		.....	374.6	Ar...FT. DODGE...Lv	9.25		.....
9.15		.....	374.6	Lv...FT. DODGE...Ar	9.10		.....
9.50		.....	393.1	Lv.....Manson.....Lv	8.31		.....
10.01		.....	400.9	Lv.....Pomeroy.....Lv	8.18		.....
10.12		.....	409.4	Lv.....Fonda.....Lv	8.06		.....
10.27		.....	417.6	Lv.....Newell.....Lv	7.51		.....
10.50		.....	428.0	Lv...STORM LAKE...Lv	7.36		.....
11.00		.....	433.7	Lv.....Alta.....Lv	7.22		.....
11.10		.....	441.0	Lv.....Aurelia.....Lv	7.10		.....
11.35		.....	450.4	Lv....CHEROKEE....Lv	6.55		.....
11.58		.....	465.6	Lv.....Marcus.....Lv	6.27		.....
12.10		.....	474.1	Lv.....Remsen.....Lv	6.13		.....
12.25		.....	484.4	Lv.....Le Mars.....Lv	6.00		.....
1.20		.....	509.6	Ar...SIOUX CITY...Lv	5.15		.....
PM				(Nebraska St. Station)	PM		

ALL-COACH DIESEL ELECTRIC STREAMLINED TRAIN

ALL-COACH DIESEL ELECTRIC STREAMLINED TRAIN



Places are more convenient with the **RAIL-AUTO** *Travel Plan*

You can get to more places with greater ease in a new Rent-A-Car at your destination. Make arrangements through your Illinois Central ticket agent before you leave and he'll have a car of your own awaiting your arrival. The cost is surprisingly low and the convenience is more than worth it.

SEE AND KNOW YOUR AMERICA

. . . fascinating facts on lectured tours!

Whenever you're away, on pleasure or business, look up the Gray Line. Attractive sight-seeing tours can be taken at all important tourist points.

See your local railroad passenger or ticket agent for full information.

SIGHT-SEEING The GRAY LINE EVERYWHERE

Cash in a Flash

by

Telegraphic Money Order

The fastest, safest way to get or send money.

In any Occasion it's wise to wire

WESTERN UNION

Reference Notes, see page 12. Equipment, see page 9.

NEW ORLEANS AND EASTERN POINTS—CHICAGO AND ST. LOUIS

All time shown is Central Standard Time unless indicated otherwise. Effective October 30, 1955

ILLINOIS CENTRAL

CINCINNATI—LOUISVILLE—FULTON—MEMPHIS—JACKSON—NEW ORLEANS

READ DOWN — READ UP

B&O 233	Miles	Table 9	B&O 238
PM			PM
6.30	0	Lv.....CINCINNATI (E.T.).....Ar	12.30
8.50	128.9	Ar.....LOUISVILLE, KY.....Lv	8.20
PM			AM
103		*Illinois Central R. R.*	**104**
PM		(Central Station)	AM
9.10	0	Lv.....LOUISVILLE, KY.....Ar	7.30
10.03	30.6	Lv.....FORT KNOX.....Lv	6.28
10.26	47.4	Lv.....Cecilia.....Lv	6.00
11.04	72.0	Lv.....LEITCHFIELD.....Lv	5.17
11.56	109.0	Lv.....Beaver Dam.....Lv	4.21
12.31	126.7	Lv.....CENTRAL CITY.....Lv	3.50
12.41	133.6	Lv.....Greenville.....Lv	3.25
1.03	150.8	Lv.....Nortonville.....Lv	3.02
1.32	164.9	Lv.....DAWSON SPRINGS.....Lv	2.31
1.57	178.9	Lv.....Princeton.....Lv	2.05
f 2.12	191.0	Lv.....Eddyville.....Lv	f 1.41
2.14	192.5	Lv.....Kuttawa.....Lv	1.38
.....	202.5	Ar.....Grand Rivers (Kentucky Dam).....Lv	.....
ba..	206.4	Ar.....W. Gilbertsville.....Lv	ba
f 2.40	207.1	Lv.....Calvert.....Lv	f 1.10
2.59	222.5	Ar / Lv.....PADUCAH.....Lv / Ar	12.50
3.15	222.5	Lv / Ar	12.31
3.41	246.0	Lv.....Mayfield.....Lv	12.02
4.20	267.4	Ar / Lv.....FULTON, KY.....Lv / Ar	11.25
15			4
4.45	267.4	Lv / Ar	10.50
7.00	389.8	Ar / Lv.....MEMPHIS, TENN. (Central Station).....Lv / Ar	8.00
3			
8.40	389.8	Lv / Ar	7.15
12.42	600.3	Ar.....JACKSON, MISS.....Lv	3.20
4.50	783.7	Ar.....NEW ORLEANS (Union Station).....Lv	11.45
PM			AM

IRVIN S. COBB

CHICAGO—SPRINGFIELD AND ST. LOUIS

READ DOWN — READ UP

17 The Night Diamond	21 Green Diamond	19 The Daylight	Miles	Table 15	22 Green Diamond	20 The Daylight	18 The Night Diamond
PM	PM	AM		(Central Station)	PM	PM	AM
11.50	4.45	10.30	0	Lv.....CHICAGO, ILL.....Ar	2.30	10.15	7.00
12.04	4.55	10.40	6.6	Lv..63rd Street, Woodlawn..Ar	2.16	10.00	6.47
.....	5.09	10.55	22.1	Lv.....Homewood.....Ar	1.59	9.43	6.24
.....	.....	w 11.14	45.4	Lv.....Manteno.....Lv	.....	.....	.....
1.00	5.38	11.21	54.5	Lv.....KANKAKEE.....Lv	1.30	9.10	5.40
1.30	5.59	.....	79.8	Lv.....Gilman.....Lv	1.06	.....	r 4.59
x 1.41	.....	.....	88.8	Lv.....Thawville.....Lv	.....	.....	z 4.49
x 1.48	.....	.....	94.3	Lv.....Roberts.....Lv	.....	.....	z 4.45
x 1.55	.....	.....	98.9	Lv.....Melvin.....Lv	.....	.....	z 4.40
2.15	6.25	12.09	108.7	Lv.....Gibson City.....Lv	12.39	8.19	4.28
2.50	6.43	12.27	129.3	Lv.....Farmer City.....Lv	12.16	8.01	4.07
3.15	7.03	12.44	147.3	Ar / Lv.....CLINTON.....Lv / Ar	11.59	7.44	3.43
3.25	7.07	12.48	147.3		11.55	7.40	3.35
3.50	7.36	.....	167.7	Lv.....Mt. Pulaski.....Lv	.....	.....	3.01
4.35	8.10	1.40	191.9	Lv.....SPRINGFIELD (5th and Madison St.).....Lv	11.10	6.50	2.25
z 4.57	.....	.....	209.6	Lv.....Divernon.....Lv	.....	.....	z 1.48
5.27	8.53	2.28	236.6	Lv.....Litchfield.....Lv	10.19	6.00	1.20
6.50	9.50	3.40	290.6	Ar.....East St. Louis (Relay Depot).....Lv	9.15	5.00	12.05
7.15	10.15	4.00	294.2	Ar.....ST. LOUIS, MO (Union Station).....Lv	9.00	4.45	11.50
AM	PM	PM			AM	PM	PM

Trains 18-19-21-22 are added regular stops at Homewood, Ill., for an experimental period, to accommodate south suburban patrons.

ILLINOIS CENTRAL

Playing Cards

Bridge Size 65¢ *per deck*

Canasta Sets $1.30 *per set*

Buy them on the train . . . or order them by mail from:

B. J. GRENROOD

Passenger Traffic Manager

135 E. Eleventh Place

Chicago 5, Ill.

MEMPHIS—GREENVILLE

READ DOWN — READ UP

	23 Delta Express	Miles	Table 22	24 Delta Express		
	AM			PM		
			(Central Station)			
	8.45	0	Lv.....MEMPHIS, TENN.....Ar	6.15		
	9.17	20.4	Lv.....Lake Cormorant, Miss.....Lv	5.25		
	9.29	28.9	Lv.....Robinsonville.....Lv	f 5.13		
	f 9.35	34.4	Lv.....Hollywood.....Lv			
	9.40	38.8	Lv.....Tunica.....Lv	4.59		
	f 9.50	45.3	Lv.....Clayton.....Lv			
	9.58	51.3	Lv.....Dundee.....Lv	f 4.41		
	10.07	56.4	Lv.....Lula.....Lv	4.34		
	10.17	63.7	Lv.....Coahoma.....Lv	4.22		
	10.48	76.5	Ar.....CLARKSDALE.....Lv	4.04		
		76.5	Lv.....CLARKSDALE.....Ar			
	11.04	88.3	Lv.....Alligator.....Lv	3.35		
	11.10	91.8	Lv.....Duncan.....Lv	3.30		
	11.21	98.6	Lv.....Shelby.....Lv	3.21		
	11.29	104.3	Lv.....Mound Bayou.....Lv	3.12		
	11.34	107.0	Lv.....Merigold.....Lv	3.07		
	11.42	113.6	Ar.....CLEVELAND.....Lv	2.58		
	11.50	113.6	Lv.....CLEVELAND.....Ar	2.53		
	11.54	116.3	Lv.....BOYLE.....Lv	f 2.50		
	12.08	124.1	Lv.....Shaw.....Lv	2.40		
	f 12.25	137.8	Lv.....Elizabeth.....Lv	f 2.22		
	12.29	139.6	Ar.....LELAND.....Lv	2.18		
	f 12.53	146.4	Ar.....METCALFE.....Lv	f 2.03		
	1.15 PM	150.5	Ar.....GREENVILLE.....Lv	1.55 PM		

BATON ROUGE—NEW ORLEANS

READ DOWN — READ UP

37	35	Miles	Table 23	34	38	
PM	AM			AM	AM	
5.10	5.05	0	Lv.....BATON ROUGE.....Ar	10.35	12.10	
Gulf Coast Lines	Gulf Coast Lines	14.4	Lv.....St. Gabriel.....Lv	Gulf Coast Lines	Gulf Coast Lines	
		20.4	Lv.....Geismar.....Lv			
		27.8	Lv.....Burnside.....Lv			
		39.0	Lv.....Convent.....Lv			
f 6.02	f 5.57	46.9	Lv.....Lutcher.....Lv	f 9.34	f 11.09	
		47.7	Lv.....Gramercy.....Lv			
		51.9	Lv.....Garyville.....Lv			
		55.2	Lv.....Reserve.....Lv		xe10.59	
		60.0	Lv.....La Place.....Lv			
		67.1	Lv.....Good Hope.....Lv			
		71.1	Lv.....Destrehan.....Lv			
		73.8	Lv.....St. Rose.....Lv			
		78.9	Lv.....Kenner.....Lv			
6.56	6.51	87.0	Ar.....Carrollton Ave.....Lv	8.42	10.17	
7.15 PM	7.05 AM	89.4	Ar.....NEW ORLEANS.....Lv (Union Station)	8.35 AM	10.10 PM	

VICKSBURG—NATCHEZ

Continental Southern Lines, Inc.

See Item 7 page 11 optional routes

READ DOWN — READ UP

	Bus	Bus	Bus	Bus	Table 24	Bus	Bus	Bus	Bus	
	PM	PM	PM	AM		AM	PM	PM	PM	
.....	7.40	2.25	12.50	9.15	Lv..VICKSBURG..Ar	8.40	12.55	5.25	9.15	.....
.....	9.35 PM	4.40 PM	2.55 PM	11.20 AM	Ar...NATCHEZ...Lv	6.30 AM	10.50 AM	3.15 PM	7.15 PM	.....

BROOKHAVEN—NATCHEZ

Continental Southern Lines, Inc.

See Item 8 page 11 optional routes

			Bus	Bus	Table 25	Bus	Bus			
			PM	AM		AM	PM			
....	.....	.....	7.00	9.15	Lv..BROOKHAVEN..Ar	7.45	5.00	.....	.....	....
....	.....	.....	8.05	10.20	Ar.....Roxie.....Lv	6.40	3.55	.....	.....	....
....	.....	.....	8.45 PM	11.00 AM	Ar....NATCHEZ....Lv	6.00 AM	3.15 PM	.....	.....	....

TIMES SHOWN FOR BUSES ARE ARRIVAL AND DEPARTURE TIMES AT BUS DEPOTS

BATON ROUGE—NATCHEZ

Teche-Greyhound Lines

	Bus	Bus	Bus	Bus	Table 26	Bus	Bus	Bus	Bus
	PM	PM	AM	AM		AM	PM	PM	PM
.....	6.15	2.15	11.05	7.50	Lv...BATON ROUGE...Ar	9.40	2.10	5.15	8.30
.....	9.00 PM	5.00 PM	1.50 PM	10.35 AM	Ar.....NATCHEZ.....Lv	7.00 AM	11.25 AM	2.30 PM	5.45 PM

HAMMOND—BATON ROUGE

Teche-Greyhound Lines

See Item 9 page 11 optional routes

	Bus	Bus	Bus	Bus	Table 26A	Bus	Bus	Bus	Bus	
	PM	PM	AM	AM		AM	AM	PM	PM	
.....	5.15	1.25	10.25	6.25	Lv....HAMMOND....Ar	7.35	11.45	3.45	6.40	.....
.....	6.35 PM	2.45 PM	11.40 AM	7.45 AM	Ar..BATON ROUGE..Lv	6.10 AM	10.25 AM	2.15 PM	5.15 PM	.....

JACKSON—GULFPORT—BILOXI

Continental Southern Lines, Inc.

			Bus	Bus	Bus	Bus	Bus	Bus	Table 30	Bus	Bus	Bus	Bus	Bus	Bus			
			PM	PM	PM	AM	AM	AM		AM	AM	PM	PM	PM	AM			
.....			6.30	5.00	1.30	11.35	8.00	1.10	Lv..Jackson, Miss.Ar	9.40	11.30	4.40	6.00	10.20	12.55	.....		
.....	.....	.....	8.41	7.40	3.41	2.05	10.30	3.23	Ar...Hattiesburg...Lv	7.10	9.20	2.10	3.55	7.50	10.25	.....	.....	.....
.....	.....	.....	10.36	.....	5.35	4.05	12.35	5.15	Ar...GULFPORT...Lv	.....	7.30	12.05	2.10	5.40	8.35	.....	.....	.....
.....	.....	.....	11.05 PM	..... PM	6.05 PM	4.40 PM	1.10 PM	5.45 AM	Ar.....BILOXI.....Lv	..... AM	7.00 AM	11.30 AM	1.35 PM	5.05 PM	8.00 PM			

Also serves Star Jct., D'Lo, Mendenhall, Magee, Mt. Olive, Collins, Wiggins, Miss.

Reference Notes, see page 12. Equipment for Table 22, see page 8.

for fast delivery
SHIP IT
RAILWAY EXPRESS AGENCY
America's fast trains assure rapid and always reliable service.
... safe, swift, sure

MERIDIAN—VICKSBURG—SHREVEPORT

READ DOWN — READ UP

	205	Miles	Table 31		208	
	AM				AM	
	2.50	0	Lv. MERIDIAN, MISS.	Ar	2.00	
		22.8	Lv. Hickory	Lv		
	3.43	30.9	Lv. Newton	Lv	1.01	
		40.9	Lv. Lake	Lv		
	4.08	49.6	Lv. Forest	Lv	12.36	
	4.23	60.5	Lv. Morton	Lv	12.23	
	4.37	69.3	Lv. Pelahatchie	Lv	12.07	
	4.53	81.1	Lv. Brandon	Lv	11.50	
	5.20	96.1	Ar / Lv JACKSON, MISS.	Lv / Ar	11.25	
	6.05	96.1			11.05	
	6.17	105.4	Lv. Clinton	Lv	10.44	
Southwestern Limited	6.29	113.3	Lv. Bolton	Lv	10.33	Northeastern Limited
	6.40	122.3	Lv. Edwards	Lv	10.22	
	7.10	139.6	Ar / Lv VICKSBURG	Lv / Ar	9.55	
	7.40	139.6	Lv / Cherry St. Station	Ar	9.40	
	8.09	161.4	Lv. Tallulah, La.	Lv	9.04	
	8.35	179.4	Lv. Delhi	Lv	8.38	
	8.53	194.7	Lv. Rayville	Lv	8.20	
	9.20	215.6	Ar / Lv MONROE	Lv / Ar	7.50	
	9.40	215.6			7.35	
	9.47	216.3	Lv. West Monroe	Lv	7.30	
	f10.06	230.3	Lv. Calhoun	Lv		
	f10.17	239.4	Lv. Choudrant	Lv	f 7.02	
	10.37	246.9	Lv. RUSTON	Lv	6.52	
	11.08	263.4	Lv. Arcadia	Lv	6.20	
	11.24	271.3	Lv. Gibsland	Lv	6.06	
	11.49	285.5	Lv. Sibley	Lv	5.45	
	f11.59	292.3	Lv. Doyline	Lv	f 5.37	
	f12.07	297.8	Lv. Haughton	Lv	f 5.29	
		311.7	Lv. Bossier City	Lv		
	12.40	313.1	Ar. SHREVEPORT	Lv	5.00	
	PM				PM	

Mid-America's Finest Streamliner
the Panama Limited
overnight—everynight
between CHICAGO—ST. LOUIS
and NEW ORLEANS
• "Panama" travel is pleasant travel. From departure time to arrival, life aboard this great train is an adventure in gracious living. Its fine food, superb sleeping accommodations and luxurious lounge facilities leave nothing to be desired.

ILLINOIS CENTRAL
Main Line of Mid-America

ILLINOIS CENTRAL

FREIGHT SERVICE ONLY

Table 41—NEW HARMONY AND STEWARTSVILLE

Mls.	
0	NEW HARMONY, IND.
3.0	Rogers
6.3	STEWARTSVILLE, IND.

Table 42—KANKAKEE, BLOOMINGTON AND MINONK

Mls.	
0	KANKAKEE, ILL.
4.5	OTTO
9.6	Irwin
15.5	Herscher
17.4	Appel Siding
19.5	BUCKINGHAM
23.5	Cabery
28.1	Kempton
29.4	SAXONY
32.2	Cullom
36.6	Charlotte
41.2	CHATSWORTH
45.5	Cereal
49.3	Risk
55.3	Cropsey
59.4	Anchor
63.6	Colfax
69.3	Cooksville
72.7	Fletcher
75.2	Merna
79.0	Barnes
85.2	BLOOMINGTON, ILL.
29.4	SAXONY
34.7	Griswold
44.3	Swygert
49.8	PONTIAC
57.9	Graymont
62.2	Flanagan
71.2	MINONK JUNC.
72.8	MINONK, ILL.

Table 43—CHAMPAIGN AND HAVANA

Mls.	
0	CHAMPAIGN (Urbana), ILL.
4.4	Staleys
7.4	Bondville
10.5	Seymour
15.6	WHITE HEATH
18.7	LODGE
23.5	Deland
29.1	Weldon
34.7	Lane
41.1	CLINTON
45.7	Jenkins
48.9	Hallville
51.1	MIDLAND CITY
54.4	Beason
57.4	Skelton
63.3	LINCOLN
72.1	Burtonview
77.3	New Holland
83.5	MASON CITY
89.3	Teheran
91.7	Easton
94.9	Biggs
96.8	Poplar City
104.2	HAVANA, ILL.

Table 44A — MOUNDS, AND MOUND CITY, ILL.

Mls.	
0	Mounds, Ill.
3.0	Mounds City, Ill.

Table 44—EDGEWOOD, ILL., BLUFORD AND FULTON KY.

Mls.	
0	EDGEWOOD, ILL.
7.1	Cruse
15.3	Bethel
19.5	Greendale
25.1	Cornish
32.8	Stratton
42.1	Bluford
48.4	Belle Rive
52.4	Jordan
56.8	Diana
63.0	AKIN JCT.
1.3	Boothby
6.9	GROAT
13.4	West Frankfort, Ill.
63.8	Rust
69.5	Kegley
70.1	FERBER
76.8	Madrid
83.3	Allenby
85.6	Delta
88.0	Saline
94.2	Abbott
103.3	Bristol
109.6	HESS
110.0	REEVESVILLE
111.8	BIG BAY
113.9	Betz
114.9	MANELA
118.9	Sedgwick
121.3	Anson
123.0	METROPOLIS JCT.
126.1	CHILES, KY.
128.4	Maxon
134.0	White
140.1	Lowes
146.7	Fancy Farm
152.1	Dublin
158.2	Watts
164.2	Dukes
169.1	FULTON KY.

Table 45—WHITE HEATH AND DECATUR

Mls.	
0	WHITE HEATH, ILL.
5.7	MONTICELLO
10.7	Amenia
14.0	Cisco
19.5	Argenta
23.3	Oreana
27.8	Green's Switch
31.0	DECATUR

Table 46—DUQUOIN AND ELDORADO

Mls.	
0	DUQUOIN ILL.
8.2	Mulkeytown
11.2	CHRISTOPHER
13.4	Buckner
18.8	BENTON
22.3	GROAT
24.3	LOGAN
29.3	Thompsonville
30.9	FERBER
33.0	West End
40.0	Galatia
44.6	Raleigh
50.2	Eldorado

Table 48—PEORIA, DECATUR, MATTOON AND EVANSVILLE

Mls.	
0	PEORIA, ILL.
9.3	PEKIN
14.0	South Pekin
20.6	Green Valley
21.3	Herget
26.2	DELAVAN
32.1	Emden
36.2	Hartsburg
41.1	Bell
44.2	LINCOLN
49.0	Chestervale
55.3	MT. PULASKI
59.1	Narita
62.4	Latham
65.7	Heman
68.2	Warrensburg
71.7	Bearsdale
77.0	DECATUR
82.6	Turpin
85.1	Mt. Zion
86.7	HERVEY CITY
90.7	Dalton City
96.5	Bethany
103.8	SULLIVAN
109.4	Allenville
113.4	Coles
119.8	MATTOON
124.2	Newby
126.4	Lerna
130.5	JANESVILLE
134.0	Bradbury
137.5	Toledo
139.9	Norveil
143.0	GREENUP
149.1	Hidalgo
152.8	Rose Hill
156.1	Falmouth
161.0	NEWTON
165.7	Boos
171.4	WEST LIBERTY
172.7	Dundas
179.7	OLNEY
186.3	Calhoun
190.4	Parkersburg
195.8	West Salem
201.0	Bone Gap
205.9	BROWNS
214.3	GRAYVILLE, ILL.
217.3	Hovey, Ind.
220.8	Griffin
226.3	STEWARTSVILLE
229.2	POSEYVILLE
235.8	Martin
237.6	Armstrong
244.5	Harwood
247.8	EVANSVILLE, IND.

Table 49—CARBONDALE AND GALE

Mls.	
0	CARBONDALE, ILL.
7.1	TEXAS
8.5	Carbon Lake
17.5	Sand Ridge
18.8	Gorham
24.7	Grand Tower
30.3	Aldridge
34.5	Wolf Lake
39.1	Ware
46.8	Reynoldsville
48.8	McCLURE
55.7	GALE, ILL.

Table 50—INDIANAPOLIS AND EFFINGHAM

Mls.	
.....	(Union Station.)
0	INDIANAPOLIS, IND
11.6	Frances
17.3	Bargersville
30.0	Morgantown
38.8	Helmsburg
41.3	Trevlac
49.8	Unionville
55.9	BLOOMINGTON
65.0	Elwren
70.1	Solsberry
77.5	Tulip
83.0	Bloomfield
89.4	SWITZ CITY
95.3	LINTON
101.0	Dugger
102.9	Cass
110.1	SULLIVAN
114.5	New Lebanon
118.8	Merom, Ind.
123.3	Palestine, Ill.
127.1	Gordon
130.2	ROBINSON
135.6	Stoy
139.6	Oblong
145.7	WILLOW HILL
153.4	NEWTON
163.1	Wheeler
166.7	Dieterich
177.6	EFFINGHAM, ILL.

Table 51—CARBONDALE and PADUCAH, Via Marion

Mls.	
0	CARBONDALE, ILL.
10.1	Carterville
10.9	Crainville
15.3	Bainbridge
18.8	MARION
29.0	Creal Springs
33.9	PARKER
36.6	Ozark
42.4	Simpson
47.3	Grantsburg
50.2	HESS
52.1	REEVESVILLE
52.1	REEVESVILLE
54.8	Dixon Springs
59.3	Brownfield
62.7	Homberg
67.6	Golconda
75.6	Junction Switch
77.7	ROSICLARE
52.1	REEVESVILLE
53.9	Big Bay
57.1	Manela Junction
59.0	Round Knob
66.9	METROPOLIS
74.2	BROOKPORT, ILL.
82.0	PADUCAH, KY.

Table 52—POTOMAC AND LE ROY

Mls.	
0	POTOMAC, ILL.
4.0	Armstrong
11.7	Gifford
19.3	RANTOUL
26.5	Dewey
30.0	Fisher
35.0	LOTUS
40.5	LAURETTE
52.6	LE ROY, ILL.

Table 53—CHRISTOPHER AND CARBONDALE

Mls.	
0	CHRISTOPHER, ILL.
3.6	MITCHELL
9.0	ROYALTON
3.6	MITCHELL
5.4	Zeigler
7.4	Lake Creek
8.7	Weaver
11.9	HERRIN JCT.
14.7	HERRIN
16.4	Cambria
17.7	SEELY
24.1	CARBONDALE, ILL.

Table 55—FREEPORT AND CENTRALIA

Mls.	
0	FREEPORT, ILL.
7.6	Baileyville
12.5	FORRESTON
17.1	Haldane
22.3	Polo
28.4	Woosung
35.8	DIXON
41.8	Eldena
47.5	Amboy
54.8	Sublette
58.8	Henkel
63.4	MENDOTA
70.9	Dimmick
79.2	LA SALLE (Peru)
82.4	Oglesby
88.3	Tonica
93.3	Lostant
99.5	Wenona
104.3	Rutland
110.0	MINONK
113.8	Woodford
118.2	Panola
121.3	EL PASO
125.7	Kappa
130.4	Hudson
134.1	Kerrick
137.3	NORMAL
139.4	BLOOMINGTON
146.6	Randolph
150.7	Heyworth
157.2	Wapella
161.8	CLINTON
169.9	MAROA
183.0	DECATUR
188.1	Elwin
193.0	Macon
195.3	Walker
198.9	Moweaqua
202.3	Radford
206.3	Assumption
210.0	Dunkel
215.4	PANA
222.7	Oconee
227.4	Hanson
232.8	RAMSEY
240.1	Vera
245.3	VANDALIA
251.8	Shobonier
256.3	Vernon
259.9	Patoka
265.0	Fairman
269.6	SANDOVAL
275.6	CENTRALIA, ILL.

ILLINOIS CENTRAL

Table 56—CHEROKEE AND ANTHON

Mls.	
0	CHEROKEE, IOWA
10.2	Quimby
15.7	Washta
23.7	Correctionville
31.2	ANTHON, IOWA

Table 57—FREEPORT AND MADISON

Mls.	
0	FREEPORT, ILL.
8.3	RED OAK
10.6	Buena Vista
14.3	Orangeville, Ill.
17.8	Clarno Wis.
25.1	MONROE
35.3	Monticello
43.9	Belleville
47.8	Basco
57.1	Summit
61.6	MADISON, WIS.

Table 57-A ADDISON BRANCH

Mls.	
0	SOUTH ADDISON, ILL.
1.8	Addison, Ill.

Table 58—MANCHESTER AND CEDAR RAPIDS

Mls.	
0	MANCHESTER, IOWA
9.7	Ryan
15.3	Coggon
21.9	Central City
42.2	CEDAR RAPIDS, IOWA

Table58-A—CHEROKEE,IA. AND SIOUX FALLS, S. D.

Mls.	
0	CHEROKEE, IOWA
8.3	Larrabee
14.2	Calumet
19.8	Gaza
25.2	Primghar
31.5	Archer
38.7	Sheldon
44.8	Matlock
52.7	George
63.5	Rock Rapids
71.8	Steen, Minn.
76.6	Hills
78.8	Bruce
83.0	Benclare, S. D.
87.2	Rowena
89.7	E. Sioux Falls
96.7	SIOUX FALLS

Table 59—FORT DODGE AND OMAHA

Mls.	
0	FORT DODGE, IOWA
6.0	TARA
15.1	Knierim
25.0	ROCKWELL CITY
30.3	Sherwood
36.9	Yetter
50.7	WALL LAKE
73.3	Denison
80.9	Arion
82.8	Dow City
90.5	Dunlap
100.5	Woodbine
108.4	Logan
136.7	Council Bluffs, Iowa
140.6	OMAHA, NEBR.

Table 60—WATERLOO AND ALBERT LEA

Mls.	
0	WATERLOO, IOWA
13.1	Janesville
19.3	Waverly
27.8	Plainfield
35.7	Nashua
47.5	CHARLES CITY
53.2	Floyd
60.0	Orchard
64.3	Osage
72.9	St. Ansgar
79.2	Toeterville
84.7	STACYVILLE, IOWA
81.7	LYLE, MINN.
88.1	London
99.9	GLENVILLE
107.1	ALBERT LEA, MINN.

Table 61—OWENSBORO AND HORSE BRANCH

Mls.	
0	OWENSBORO, KY.
15.2	Whitesville
25.6	FORDSVILLE
32.6	Davidson
40.7	HORSE BRANCH, KY.

Table 62 EVANSVILLE, IND. AND HOPKINSVILLE, KY.

Mls.	
0	EVANSVILLE, IND.
12.0	HENDERSON, KY.
13.6	Weaverton
16.1	West Henderson
17.5	Cedar Grove
18.8	Wilson
21.9	Corydon
25.9	Jonesburg
29.4	Waverly
30.9	St. Vincent
32.2	Flournoy
35.1	MORGANFIFLD
41.3	Uniontown
40.3	Harding
42.0	Grove Center
44.8	Henshaw
49.8	DeKoven
55.2	Sturgis
59.3	Sullivan
63.0	BLACKFORD
68.3	WHEATCROFT
71.9	Oyama
74.8	Diamond
76.1	Ruff
77.5	PROVIDENCE
66.0	Nunns
69.8	Repton
75.1	Marion
79.6	Crayne
82.8	Mexico
85.7	Livingston
87.0	Fredonia
89.4	Bakers
93.1	Crider
95.7	White Sulphur
100.0	PRINCETON
107.8	Otter Pond
110.9	Cobb
114.3	Nicholson
115.3	Cerulean
122.0	Gracey
131.7	HOPKINSVILLE, KY.

Table 64—BARLOW AND PADUCAH

Mls.	
0	BARLOW, KY.
4.4	La Center
9.3	Kevil
15.0	Heath
17.0	Maxon
20.5	Futrell
27.1	PADUCAH, KY.

Table 65—CENTRAL CITY, KY., AND DAWSON SPRINGS, KY.

Mls.	
0	CENTRAL CITY, KY.
6.6	McDonalds
8.9	Sandy
15.4	Pond
22.0	Madisonville
23.3	West Yard
31.6	Richland
37.1	Charleston
42.8	DAWSON SPRINGS, KY.

Table 66—DYERSBURG AND HICKMAN

Mls.	
0	DYERSBURG, TENN.
6.1	Finley
10.4	Lenox
15.8	Miston
22.7	Ridgely
27.4	Wynnburg
30.9	Tiptonville
39.8	Phillippy, Tenn.
44.2	Bondurant, Ky.
51.6	HICKMAN, KY.

Table 68—MEMPHIS, HELENA AND JONESTOWN

Mls.	
0	MEMPHIS, TENN.
56.4	LULA, MISS.
0	LULA
4.4	Powell
5.1	Jeffreys
7.7	Glendale
10.3	HELENA, ARK.
0	LULA, MISS.
3.8	Rich
8.3	Matagorda
10.3	JONESTOWN, MISS.

Table 69—RIVERSIDE DISTRICT

Mls.	
0	COAHOMA, MISS.
6.4	Friars Point
9.6	Dickerson
11.3	Stovall
14.1	Farrell
18.2	Sherard
24.1	Rena Lara
26.9	Hillhouse
32.8	Round Lake
35.1	Deeson
39.5	Perthshire
42.5	Gunnison
50.2	ROSEDALE
55.7	Beulah
60.6	Lobdell
65.8	Benoit
71.4	Scott
75.3	Lamont
78.3	Winterville
83.1	METCALFE, MISS.

Table 70—JACKSON, TENN., AND GRENADA, MISS.

Mls.	
0	JACKSON, TENN.
3.7	Bemis
5.9	Malesus
12.3	Medon
16.6	Teague
21.4	Toone
28.9	Bolivar
39.4	Hickory Valley
47.5	GRAND JUNCTION, TENN.
59.6	Lamar, Miss.
64.7	Hudsonville
72.3	HOLLY SPRINGS
81.1	Waterford
86.1	Malone
91.4	Abbeville
101.5	Oxford
109.4	Taylor
118.6	WATER VALLEY
131.8	Coffeeville
135.1	BRUCE JUNCTION
146.5	W. V. JUNCTION
151.7	GRENADA, MISS.

Table 71—BIRMINGHAM AND BESSEMER

Mls.	
0	PRATT CITY, ALA.
1.2	Ensley
7.3	Woodward
10.8	BESSEMER, ALA.

Table 71-A HODGENVILLE AND ELIZABETHTOWN

Mls.	
0	CECILIA, KY.
6.0	ELIZABETHTOWN
9.6	Morgan
12.9	Tonieville
17.0	HODGENVILLE, KY.

Table 72—LAUREL BRANCH

Mls.	
0	SARATOGA, MISS.
10.3	Mize
19.1	Taylorsville
24.0	Summerland
30.3	Soso
40.9	LAUREL, MISS.

Table 73—COLUMBIA DIVISION

Mls.	
0	MENDENHALL, MISS.
8.2	Pinola
15.4	Shivers
19.7	New Hebron
23.1	Grange
28.8	SILVER CREEK
35.9	Arm
41.4	OAKVALE
45.7	Hathorn
48.7	Goss
56.6	COLUMBIA, MISS.

Table 74—SILVER CITY AND HOLLY BLUFF

Mls.	
0	SILVER CITY, MISS.
10.8	Louise
15.6	Patosi
20.5	Colby
24.8	HOLLY BLUFF, MISS.

Table 75—CLARKSDALE AND YAZOO CITY

Mls.	
0	CLARKSDALE, MISS.
8.0	MATTSON
10.0	Dublin
15.4	TUTWILER
20.1	Rome
23.5	PARCHMAN
31.1	Drew
37.0	Ruleville
45.8	Blaine
50.3	Sunflower
57.0	MOORHEAD
61.8	Markham
66.1	Inverness
72.5	Isola
75.4	Bellewood
81.0	BELZONI
87.4	SILVER CITY
91.6	Lamkin
95.4	Carter
99.7	Home Park
106.7	YAZOO CITY, MISS.

Table 76—WINFIELD AND BRILLIANT

Mls.	
0	WINFIELD, ALA.
8.0	BRILLIANT, ALA.

Table 77—WOODVILLE AND SLAUGHTER

Mls.	
0	WOODVILLE, MISS.
3.5	Ashwood
5.5	Turnbull, Miss.
11.5	Laurel Hill, La.
20.9	Bains
25.0	St. Francisville
37.1	Lindsay
41.6	SLAUGHTER, LA.

Table 78—GREENWOOD AND JACKSON

Mls.	
0	GREENWOOD, MISS.
4.6	Rising Sun
8.3	Sidon
14.8	Cruger
20.6	Wyatt
24.6	TCHULA
25.8	Gwin
30.7	Mileston
32.4	Good Hope
34.4	Thornton
36.7	Bee Lake
41.2	Eden
45.7	Renshaw
52.2	YAZOO CITY
57.8	Crupp
59.6	Valley
62.4	Tinsley
67.3	Anding
71.0	Bentonia
74.1	Ragin
78.6	Flora
83.8	Pocahontas
86.5	Green
89.1	Cynthia
95.9	North Jackson
97.5	JACKSON, MISS.

Table 79—ABERDEEN AND DURANT

Mls.	
.0	ABERDEEN, MISS.
10.0	Strongs
16.7	West Point
23.6	Osborn
30.8	Starkville
38.1	Longview
41.9	Bradley
46.9	Sturgis
55.5	Ackerman
58.6	Fentress
63.2	Weir
69.4	McCool
78.5	Ethel
87.2	Kosciusko
98.7	Sallis
108.4	DURANT, MISS.

Table 80—TCHULA AND DURANT

Mls.	
0	TCHULA MISS.
1.1	Gwin
5.3	Howard
13.7	Lexington
18.7	Owens Wells
26.6	DURANT, MISS.

Table 81—BATON ROUGE AND HAMMOND

Mls.	
0	BATON ROUGE, LA.
1.4	Baton Rouge Junction
3.0	Istrouma
5.3	Bird
9.3	Sharp
12.7	Stevensdale
15.4	Denham Springs
18.5	Lockhart
20.9	Walker
21.9	Corbin
27.7	Livingston
28.5	Doyle
32.6	Holden
37.7	Albany
38.6	Bodley
40.7	Baptist
45.2	HAMMOND, LA.

Table 82—PHILIPP AND CHARLESTON

Mls.	
0	PHILIPP, MISS.
9.0	Macel
15.5	Tippo
26.1	CHARLESTON, MISS.

Table 83—ETHEL AND CLINTON

Mls.	
0	ETHEL, LA.
6.4	Grays
8.3	CLINTON, LA.

Table 84—LAMBERT AND SWAN LAKE

Mls.	
0	LAMBERT, MISS.
3.1	Keefe
5.6	Chancy
12.1	Brazil
13.3	Mitchener
17.5	Mikoma
22.5	SWAN LAKE, MISS.

Table 85—JACKSON AND NATCHEZ

Mls.	
0	JACKSON, MISS.
4.5	Van Winkle
8.4	McRaven
10.9	Thompson
15.5	Raymond
21.1	Oakley
24.1	Learned
26.8	Adams
32.0	Utica
38.4	Carpenter
40.3	Myles
41.9	Insmore
45.0	Carlisle
49.8	Hermanville
55 7	Pattison
58.7	Tillman
64.6	Red Lick
70.6	HARRISTON
72.6	Fayette
79.7	Stampley
84.7	Cannonsburg
86.8	Stanton
89.3	Selma
92.4	Foster
98.4	NATCHEZ, MISS.

Table 86—MEMPHIS AND GREENWOOD

Mls.	
	(Central Station)
0	MEMPHIS, TENN.
20.4	Lake Cormorant, Miss.
34.5	Prichard
39.5	Savage
48.8	Crenshaw
54.2	Sledge
60.4	Darling
67.4	Marks
71.2	Lambert
87.2	Tutwiler
92.0	Sumner
94.5	Webb
100.7	Swan Lake
112.3	Philipp
120.2	Money
130.2	GREENWOOD

Table 87—LELAND AND VICKSBURG

Mls.	
0	LELAND, MISS.
1.0	South Leland
10 1	Arcola
17.2	Hollandale
21.7	Percy
25.0	Panther Burn
27.9	Nitta Yuma
29.1	Cameta
31.6	Anguilla
37.3	Rolling Fork
41.0	Egremont
44.9	Cary
49.0	Blanton
50.7	Onward
53.2	Smedes
55.3	Kelso
58.6	Valley Park
63.3	Floweree
70.4	Redwood
72.5	Blakely
77.4	Kings
77.6	National Cemetery
80.5	Levee St. Station
81.2	VICKSBURG

Table 88—VICKSBURG AND BATON ROUGE

Mls.	
0	VICKSBURG, MISS.
3.8	Stout
7.3	Cedars
10.1	LeTourneau
13.2	Yokena
17.8	Allen
21.0	Galloway
23.4	Ingleside
25.4	Oak Lawn
29.5	Port Gibson
34.2	Gordon
37.3	Russum
42.1	Lorman
44.6	Melton
49.2	HARRISTON
56.0	McNair
60.7	Hamburg
66.0	Roxie
69.4	White Apple
72.2	Franklin
75.6	Knoxville
76.5	Garden City
80.4	Rosetta
83.7	Crosby
85.6	Coles
91.6	Gloster
95.9	Tatum
100.2	Centreville
105.3	Whittaker, Miss.
109.6	Norwood, La.
113.1	Wilson
116.6	Gurley
119.1	McManus
122.1	Ethel
127.2	SLAUGHTER
132.0	Zachery
136.0	Baker
138.8	Maryland
140.6	Scotland
143.4	No. Baton Rouge
146.0	BATON ROUGE, LA.

Table 89—JACKSON AND GULFPORT

Mls.	
0	JACKSON, MISS.
10.9	Florence
17.6	Star
29.2	D'Lo
31.8	MENDENHALL
39.0	Sanatorium
42.2	Magee
48.9	SARATOGA
51.9	Mt. Olive
61.9	Collins
68.8	Seminary
75.9	Sanford
90.1	HATTIESBURG
100.5	Camp Shelby
102.5	McLaurin
110.6	Brooklyn
116.3	MAXIE
125.5	Wiggins
131.0	Perkinston
136.3	McHenry
141.4	Saucier
151.2	Lynman
160.3	GULFPORT

"I SEE no reason to take my worries along when I travel. So I just *forget* them! Business pressures, crowded highways, cloudy skies . . . I like to forget them all and *travel by Pullman*. That way I can really relax, knowing I will arrive on time in the heart of town—rested and refreshed—alert and ready for the day ahead! Yes, sometimes it *pays* to be forgetful!"

* * * *

Why don't you plan your next trip with your *own* best interests in mind, as well as your company's, and travel by Pullman! Comfortable private quarters. Wonderful service. Your choice of the finest foods when you feel hungry. Restful sleep in a king-size bed. On-time arrival, with a rent-a-car waiting if you wish. No wonder so many seasoned travelers say: "*Forget* your travel troubles. Travel by Pullman!"

You're safe and sure when you travel by **Pullman**

© 1955, The Pullman Company

FORGET the long, tiresome drives—the countless delays! Relax your way to that out-of-town meeting, and see how well you will *feel*, how much better you can *work!*

FORGET your concern over good food while traveling. When you travel by Pullman you have your choice of the best. And you enjoy it all in air-conditioned comfort.

ILLINOIS CENTRAL DISPATCH FREIGHT SCHEDULES

NORTHWARD DISPATCH SCHEDULES

	NC-2	MI-2	MS-2	BM-2	ML-2	BC-4	FS-2	(b) NC-4	BC-2	ML-4
Lv NEW ORLEANS	11.00PM							10.30AM		
Lv JACKSON, MISS.	6.45AM							6.30PM		
Lv BATON ROUGE				9.45PM						
Lv VICKSBURG				6.15AM						
Ar MEMPHIS	3.00PM			4.30PM				5.00AM		
Lv MEMPHIS	5.30PM	1159PM	8.30PM	10.00PM	9.30PM			8.15AM		8.00AM
Lv BIRMINGHAM						7.00PM			3.00AM	
Ar JACKSON, TENN.						3.00AM			9.50AM	
Ar MARTIN, TENN.						5.55AM				
Lv FULTON, KY	10.45PM	6.00AM	2.15AM	4.15AM	3.45AM	7.25AM	3.00PM	4.00PM	1.20PM	2.30PM
Ar PADUCAH					5.45AM					5.00PM
Ar LOUISVILLE					4.30PM					6.00AM
Ar ST. LOUIS (E. St. Louis)			9.30AM			MS-4 2.00PM	10.00PM			
Ar INDIANAPOLIS		6.00AM								
Lv MATTOON		MP-2 8.00PM		3.30PM						
Ar PEORIA		7.00AM								
Ar CHICAGO (Markham Yd.)	2.40PM			11.00PM		11.00PM		2.00PM	12.30AM	
Ar CHICAGO (Congress St.)	4.00PM					12.20AM				

(b) Except Monday.

SOUTHWARD DISPATCH SCHEDULES

	CN-1	LM-1	LM-3	SN-3	MS-1	CN-3	SE-1	SJ-1	CB-9
Lv CHICAGO (Congress St.)					7.40PM		7.30PM		
Lv CHICAGO (Markham Yd.)	12.30AM					3.00PM			11.00PM
Lv PEORIA						PM-3 11.00PM			
Lv INDIANAPOLIS	IB-1 8.00PM								
Lv ST. LOUIS (E. St. Louis)				8.15PM				9.00PM	
Lv LOUISVILLE		8.30AM	10.00PM						
Ar PADUCAH		5.10PM	11.00AM						
Lv PADUCAH		6.10PM	12.01PM						
Lv FULTON, KY	8.30PM	9.00PM	2.00PM	2.15AM	7.15AM	6.00AM	7.55AM	10.50AM	1.30PM
Ar MARTIN, TENN.							(*)	11.30AM	2.00PM
Ar JACKSON, TENN.							9.40AM	2.00PM	5.00PM
Ar BIRMINGHAM							6.00PM		3.00AM
Ar MEMPHIS	1.35AM	1.40AM	8.00PM	6.45AM	11.10AM	11.00AM			
Lv MEMPHIS	4.35AM	MV-3 8.00PM		9.15AM		1.00PM	MJ-3 10.15AM		
Ar VICKSBURG		7.00AM							
Ar JACKSON, MISS.	2.15PM			5.20PM		10.30PM	8.00PM		
Ar GULFPORT							8.00AM(c)		
Ar NEW ORLEANS	11.15PM			1230AM		6.00AM			

(*) Traffic moving on SE-1 routed via Martin-NC&StL will arrive Martin on SJ-1 11:30 a. m.
(C) Does not operate Jackson to Gulfport Saturday Night.

WESTWARD DISPATCH SCHEDULES

	CA-1	CC-1	CC-3	FSC-3	CSF-3	CW-1
Lv CHICAGO (Congress St.)	3.00AM		7.45PM			
Lv CHICAGO (Hawthorne)	3.50AM	10.30AM	8.50PM			12.01AM
Ar FREEPORT	7.15AM	2.15PM	1.00AM			5.00AM
Ar WATERLOO	3.00PM	9.30PM	9.15AM			2.45PM
Lv WATERLOO						(a) WC-3 8.00PM
Ar ALBERT LEA	8.30PM					
Ar FORT DODGE		2.30AM	2.15PM			12.15AM
Lv FORT DODGE		3.00AM	2.45PM	7.05PM		12.30AM
Ar OMAHA (Co. Bluffs)		8.00AM	8.00PM			6.00AM
Lv CHEROKEE				12.10AM	5.00AM	
Ar SIOUX CITY				6.00AM		
Ar SIOUX FALLS					9.00AM (a)	

(a) Except Sunday.

EASTWARD DISPATCH SCHEDULES

	CC-4	AC-2	CC-2	(a) SFC-6	(a) SCF-6	CC-6
Lv SIOUX FALLS				4.45PM		
Lv SIOUX CITY					6.00PM	
Ar CHEROKEE				8.00PM		
Lv OMAHA (So. Omaha)						4.00PM
Lv OMAHA (Co. Bluffs)	7.00AM		9.00AM			6.00PM
Ar FORT DODGE	11.00AM		2.10PM		10.35PM	10.25PM
Lv ALBERT LEA		12.01PM				
Lv WATERLOO	3.05PM	4.50PM	8.00PM			3.10AM
Lv FREEPORT	8.45PM	10.45PM	4.15AM			9.30AM
Ar CHICAGO (Hawthorne)	12.30AM	2.30AM	9.00AM			1.30PM
Ar CHICAGO (Congress St.)			10.45AM			3.15PM

(a) Except Sunday.

CHICAGO TO EAST ST. LOUIS

	CS-3	CS-5	CS-7
Lv CHICAGO (Congress St.)			7.00PM
Lv CHICAGO (Markham Yd.)	9.00AM	7.20PM	10.00PM
Ar CLINTON	1.40PM	11.40PM	2.05AM
Ar MADISON	8.00PM	4.40AM	7.30AM
Ar ST. LOUIS (E. St. Louis)	9.00PM	6.25AM	8.30AM

EAST ST. LOUIS TO CHICAGO

	SC-2	SC-4	SC-6
Lv ST. LOUIS (E. St. Louis)	3.00PM	12.30AM	5.00AM
Lv MADISON	3.40PM	1.15AM	5.45AM
Ar CLINTON	7.40PM	5.40AM	12.30PM
Ar CHICAGO (Markham Yd.)	12.01AM	10.30AM	8.00PM
Ar CHICAGO (Congress St.)	1.20AM		

MERIDIAN-SHREVEPORT

(Read Down) MS-3	(Read Down) MS-9		(Read Up) SM-2	(Read Up) SM-4
3.00PM	9.30PM	Lv....MERIDIAN, MISS....Ar	1.00AM	5.00PM
7.00PM	1.15AM	Ar.....JACKSON, MISS.....Lv	9.30PM	11.30AM
7.30PM	3.30AM	Lv.....JACKSON, MISS.....Ar	9.00PM	11.00AM
10.00PM	6.30AM	Ar.....VICKSBURG.....Lv	7.15PM	8:00AM
12.30AM	9.00AM	Lv.. ....VICKSBURG.....Ar	6.00PM	5.30AM
11.00AM	4.00PM	Ar....SHREVEPORT, LA....Lv	11.30AM	9.00PM

SCHEDULES SUBJECT TO CHANGE WITHOUT NOTICE.

For Additional Information Address:
H. S. Powell, General Traffic Manager, Chicago 5, Illinois

SLEEPING CAR, PARLOR CAR AND PULLMAN SEAT RATES

All charges subject to Federal tax of 10%.

PULLMAN SEAT RATES

AND ↓ BETWEEN →	Chicago, Ill.	Memphis, Tenn.	Jackson, Miss.	New Orleans, La.	Louisville, Ky.	St. Louis, Mo.	Shreveport, La.	Vicksburg, Miss.
Baton Rouge....La.				$ .95				
Birmingham....Ala.	$4.45					$4.00		
Carbondale....Ill.	2.55	1.85				.95		
Centralia....Ill.	2.00	2.20						
Champaign....Ill.	1.15	3.25						
Dubuque....Iowa	.95							
Effingham....Ill.	1.50	2.65						
Freeport....Ill.	.95							
Fulton....Ky.	3.25	1.15	2.65			1.70		
Grenada....Miss.		.95	.95	2.55				
Hammond....La.		2.80	1.25	.95				
Jackson....Miss.		1.70		1.70			$1.70	$ .95
Jackson....Tenn.	3.70					2.20		
Kankakee....Ill.	.95	3.75						
Mattoon....Ill.	1.30	2.90						
Memphis....Tenn.	4.10		1.70	3.30	$2.55	2.55		
McComb....Miss.		2.30	.95	1.05				
Monroe....La.			1.00				.95	.95
New Orleans....La.		3.30	1.70					
North Cairo....Ill.	2.90	1.30				1.30		
Rockford....Ill.	.95							
Shreveport....La.			1.70					1.30
Vicksburg....Miss.			.95				1.30	
Waterloo....Iowa	1.70							

PARLOR CAR RATES

(For seats in Illinois Central Parlor Cars)

AND ↓ BETWEEN →	Chicago, Ill.	St. Louis, Mo.	Memphis, Tenn.	Jackson, Miss.	Brookhaven, Miss.	Hammond, La.	New Orleans, La.		
Carbondale....Ill.	$2.55	$ .95	$1.85						
Centralia....Ill.	2.00		2.20						
Champaign....Ill.	1.15		3.25						
Clinton....Ill.	1.25	1.00							
Effingham....Ill.	1.50		2.65						
Fulton....Ky.	3.25		1.15						
Gibson City....Ill.	1.00	1.30							
Grenada....Miss.			.95	1.05	1.40	2.10	2.55		
Hammond....La.			2.90	1.25	.70		.60		
Kankakee....Ill.	.55	1.70	3.75						
Litchfield....Ill.	1.70	.95							
Mattoon....Ill.	1 30		2.90						
McComb....Miss.			2.45	.70	.55	.60	1.00		
Memphis....Tenn.	4.10			1.70	2.25	2.90	3.30		
New Orleans....La.			3.30	1.70	1.15	.60			
North Cairo....Ill.	2.90		1.30						
Springfield....Ill.	1.30	.95							
St. Louis....Mo.	1.70								

CHARGE FOR CHILDREN OCCUPYING SPACE IN SLEEPING OR PARLOR CARS

For a child five years of age and under twelve, one-half adult railroad ticket will be required, in addition to the charge for seat or berth assigned. One-half adult railroad ticket, good in sleeping or parlor car, is required for a child or children under five years of age, occupying separate seat or berth than adult accompanying, in addition to charge for Pullman accommodation provided. Additional railroad or Pullman collection will not be made for a child or children under five years of age assigned the same seat or berth, including a section in which the lower berth only is prepared for night occupancy, nor when provided with additional berth or seat in the same room, as adult accompanying.

ADULT railroad ticket requirement applies, in addition to the Pullman charge, on room assignment, and a child or children five years of age or over, traveling unaccompanied in room accommodations, must hold rail and Pullman transportation equivalent to adult occupancy.

LOWER BERTH RATE BETWEEN → AND ↓	Shreveport, La.	Monroe, La.	Vicksburg, Miss.	Jackson, Miss.
Atlanta....Ga.	$ 6.55	$ 5.80	$ 5.00	$ 5.00
Baltimore....Md.	12.60	11.95	10.95	10.95
Birmingham....Ala.	5.80	5.00	5.00	5.00
Chattanooga....Tenn.	6.55	5.80	5.00	5.00
Knoxville....Tenn.	8.30	6.90	6.55	6.15
New York....N. Y.	14.80	14.10	13.50	12.80
Philadelphia....Pa.	14.10	13.50	12.60	12.25
Washington....D. C.	12.60	11.95	10.95	10.95

PULLMAN RATES BETWEEN → AND ↓	Sioux City, Iowa	
	LOWER BERTH	SEAT
Chicago....Ill.	$5.80	.....
Dubuque....Iowa	5.00	.....
Fort Dodge....Iowa	5.00	$1.25
Freeport....Ill.	5.00	.....
Rockford....Ill.	5 50	.....
Waterloo....Iowa	5.00	.....

The Pullman rates shown herein, which are taken from the tariffs of The Pullman Company, are subject to change without notice. In republishing Pullman rates in this folder, the Illinois Central Railroad does so solely as a matter of information and accepts no responsibility as to the correctness of such charges.

Where both the lower and upper berths in section are occupied, the sum of the lower and upper berth rates will apply.

Where Pullman Fares are shown on page 30 for one person, space indicated may be occupied by an adult, accompanied by a child (or children) under five years of age, without obtaining rail transportation for such child or children.

MINIMUM NUMBER OF RAIL TICKETS REQUIRED FOR EXCLUSIVE OCCUPANCY BY ONE PERSON:

Roomette—(Berth Service) One adult rail ticket plus Pullman charge.

Roomette—(Seat Service) One adult rail ticket. Minimum Pullman charge is one seat rate.

Double Bedroom—(Berth Service) One adult rail ticket plus Pullman charge.

Double Bedroom—(Seat Service) One adult rail ticket. Minimum Pullman charge is two seat rates.

Bedroom Suite—(Berth Service) Two adult tickets plus Pullman charge.

Bedroom Suite—(Seat Service) Two adult tickets. Minimum Pullman charge four seat rates.

Compartment—(Berth Service) One and one-tenth adult tickets. See exception X, page 30.

Compartment—(Seat Service) One and one-half adult tickets. Minimum Pullman charge is three seat rates.

Drawing-Room—(Berth Service) One and one-quarter adult tickets. See exception X, page 30.

Drawing-Room—(Seat Service) Two adult tickets. Minimum Pullman charge is three seat rates.

Special service charges for reserved coach seats on the City of Miami

AND ↓ BETWEEN →	Chicago	St. Louis
Birmingham....Ala.	$1.00	$1.00
Champaign....Ill.	.50	.....
Carbondale....Ill.	.50	.....
Jacksonville....Fla.	1.00	1.00
Miami....Fla.	1.00	1.00
West Palm Beach....Fla.	1.00	1.00

SLEEPING CAR RATES

All charges subject to Federal tax of 10%

ILLINOIS CENTRAL

LOWER BERTH RATE BETWEEN [redacted] AND	Chicago, Ill.	St. Louis, Mo.	Memphis, Tenn.	Louisville, Ky.	New Orleans, La.
‡Albany.....Ga.	$ 9.95	$ 8.30	.....	.....	.....
Birmingham.....Ala.	7.60	5.80	.....	.....	.....
‡Bradenton.....Fla.	13.80	12.60	.....	.....	.....
Brookhaven.....Miss.	8.65	6.55	$ 5.00	$ 7.60	.....
Cairo.....Ill.		(See N	orth C	airo, Il	l.)
Carbondale.....Ill.	5.00	5.00	5.00	.....	6.90
Centralia.....Ill.	5.00	.....	5.00	.....	7.60
Champaign.....Ill.	.....	.....	5.00	.....	8.30
Cherokee.....Iowa	5.50	.....	.....	.....	.....
Chicago.....Ill.	.....	5.00	5.80	.....	9.95
‡Columbus.....Ga.	8.90	7.60	.....	.....	.....
‡Daytona Beach.....Fla.	12.25	10.95	.....	.....	.....
Dubuque.....Iowa	5.00	.....	.....	.....	.....
Effingham.....Ill.	5.00	.....	5.00	.....	8.00
Ft. Dodge.....Iowa	5.00	.....	.....	.....	.....
‡Ft. Myers.....Fla.	14.10	12.80	.....	.....	.....
Fulton.....Ky.	5.00	5.00	5.00	.....	6.15
Grenada.....Miss.	6.90	5.00	.....	5.80	5.00
Hammond.....La.	8.90	7.60	5.00	8.30	.....
Jackson.....Miss.	8.30	6.15	5.00	6.90	5.00
Jackson.....Tenn.	5.80	5.00	.....	.....	.....
Jacksonville.....Fla.	11.55	10.25	.....	.....	6.55
Louisville.....Ky.	.....	.....	5.00	.....	8.30
Mattoon.....Ill.	5.00	.....	5.00	.....	8.00
McComb.....Miss.	8.90	6.90	5.00	8.00	.....
Memphis.....Tenn.	5.80	5.00	.....	5.00	5.00
‡Miami.....Fla.	14.50	13.50	.....	.....	.....
Monroe.....La.	8.90	6.55	5.00	.....	5.00
New Orleans.....La.	9.95	8.00	5.00	8.30	.....
New York.....N. Y	.....	.....	12.25	8.90	13.80
North Cairo.....Ill	5.00	5.00	5.00	.....	6.55
Paducah.....Ky.	.....	.....	.....	5.00	.....
Philadelphia.....Pa.	.....	.....	11.55	8.30	12.80
St Louis.....Mo.	5.00	.....	5.00	.....	8.00
‡St. Petersburg.....Fla.	13.80	12.60	.....	.....	.....
San Antonio.....Tex.	12.80	10.65	8.30	12.25	6.55
‡Sarasota.....Fla.	13.80	12.60	.....	.....	.....
Shreveport.....La.	9.60	6.55	5.00	8.65	5.00
Sioux City.....Iowa	5.80	.....	.....	.....	.....
Springfield.....Ill.	5.00	5.00	.....	.....	.....
‡Tampa.....Fla.	13.50	12.25	.....	.....	.....
Vicksburg.....Miss.	8.30	6.15	.....	7.60	.....
Washington.....D. C.	.....	.....	9.95	7.60	11.55
Waterloo.....Iowa	5.00	.....	.....	.....	.....
‡West Palm Beach...Fla.	14.10	12.80	.....	.....	.....

‡—Consult Agent for Ticket Requirements for Exclusive Occupancy by One Person of Compartment or Drawing Room to these destinations.

Table of Pullman charges for various classes of Pullman accommodations based on charge for standard lower berth

Where Rate for LOWER BERTH is	Rate for UPPER BERTH is	RATE FOR DRAWING ROOM		RATE FOR COMPARTMENT		RATE FOR BEDROOM		RATE FOR BEDROOM SUITE	RATE FOR ROOMETTE	
		For ONE Passenger is	For TWO or more Passengers is	For ONE Passenger is	For TWO or more Passengers is	For ONE Passenger is	For TWO Passengers is	For TWO or more Passengers is	For ONE Passenger is	For TWO Passengers is
$ 5.00	$ 3.80	$15.05	$19.00	$11.30	$14.45	$ 9.50	$11.05	$19.00	$ 7.00	$ 8.00
5.10	3.90	15.35	19.40	11.50	14.80	9.70	11.25	19.40	7.15	8.15
5.50	4.15	16.55	20.90	12.40	15.45	10.45	12.15	20.90	7.65	8.70
5.80	4.45	17.40	22.10	13.05	16.25	11.05	12.75	22.10	8.20	9.25
6.15	4.70	18.45	23.30	13.85	17.70	11.65	13.50	23.30	8.65	9.90
6.55	4.95	19.65	25.00	14.80	18.40	12.50	14.45	25.00	9.15	10.45
6.90	5.30	20.70	26.20	15.55	19.85	13.10	15.20	26.20	9.65	11.05
7.20	5.50	21.55	27.40	16.15	20.55	13.70	15.80	27.40	10.10	11.55
7.60	5.75	22.75	28.90	17.10	21.15	14.45	16.70	28.90	10.60	12.10
8.00	6.05	24.00	30.40	18.00	22.55	15.20	17.60	30.40	11.10	12.65
8.30	6.25	24.85	31.50	18.65	23.25	15.75	18.25	31.50	11.55	13.25
8.65	6.55	25.90	32.80	19.45	24.60	16.40	19.00	32.80	12.00	13.80
8.90	6.80	26.75	33.90	20.05	25.20	16.95	19.60	33.90	12.50	14.30
9.30	7.00	27.95	35.40	21.00	25.90	17.70	20.45	35.40	12.95	14.70
9.60	7.30	28.80	36.50	21.60	27.25	18.25	21.10	36.50	13.50	15.35
9.95	7.55	29.85	37.80	22.35	27.85	18.90	21.90	37.80	13.90	15.85
10.25	7.80	30.70	38.90	23.05	29.20	19.45	22.55	38.90	14.40	16.45
10.65	8.05	31.90	40.50	23.90	29.95	20.25	23.40	40.50	14.90	16.95
10.95	8.30	32.80	41.50	24.60	30.55	20.75	24.05	41.50	15.35	17.50
11.25	8.55	33.80	42.80	25.35	31.90	21.40	24.80	42.80	15.75	18.05
11.55	8.80	34.65	43.90	26.00	32.55	21.95	25.40	43.90	16.25	18.50
11.95	9.10	35.90	45.40	26.90	33.85	22.70	26.35	45.40	16.70	19.10
12.25	9.30	36.75	46.60	27.55	34.45	23.30	26.95	46.60	17.10	19.55
12.60	9.55	37.80	47.80	28.35	35.10	23.90	27.70	47.80	17.60	20.05
12.80	9.85	38.45	48.80	28.85	36.40	24.40	28.25	48.80	18.00	20.60
13.25	10.00	39.70	50.30	29.80	36.95	25.15	29.10	50.30	18.45	21.10
13.50	10.30	40.55	51.40	30.40	38.30	25.70	29.75	51.40	18.90	21.55
13.80	10.50	41.40	52.40	31.05	38.85	26.20	30.35	52.40	19.30	22.10
14.10	10.75	42.25	53.60	31.70	39.45	26.80	31.00	53.60	19.70	22.55
14.50	11.00	43.45	55.10	32.60	40.75	27.55	31.85	55.10	20.25	23.10
14.80	11.20	44.35	56.10	33.25	41.40	28.05	32.50	56.10	20.65	23.60
15.05	11.50	45.20	57.30	33.95	42.70	28.65	33.10	57.30	21.10	24.15
15.40	11.75	46.25	58.50	34.65	43.30	29.25	33.95	58.50	21.55	24.55
15.70	11.90	47.10	59.70	35.30	43.95	29.85	34.55	59.70	21.95	25.05

RAIL FARES

All charges subject to Federal tax of 10%

As fares are subject to change, it is suggested that Ticket Agents be consulted for Current Quotations. Final limit on one-way fares shown below is 30 days and on round trip fares 6 months. ‡ Indicates tickets will be honored in Sleeping cars upon payment of charges for the space occupied. x Applies for travel Southbound only.

BETWEEN	CHICAGO, ILL.				MEMPHIS, TENN.			
	Coach		‡Pullman		Coach		‡Pullman	
	One way	Round trip	One way	Round trip	One way	Round trip	One way	Round trip
Baton Rouge.....La.	$23.63	$42.70	$32.67	$54.45	$ 9.78	$17.65	$13.59	$22.65
Birmingham.....Ala.	17.69	31.85	24.46	41.35	.....	.....	.....	.....
Carbondale.....Ill.	7.69	13.85	10.80	18.00	6.19	11.15	8.35	13.95
Champaign.....Ill.	3.19	5.75	4.43	7.40	10.69	19.30	14.65	24.45
Dubuque.....Iowa	4.53	8.20	6.34	10.60	18.40	x33.20	25.42	42.40
Ft. Dodge.....Iowa	9.36	16.85	13.10	21.85	18.75	x33.80	26.07	x43.50
Jackson.....Miss.	19.19	34.60	26.48	44.15	5.32	9.60	7.41	12.35
Jacksonville.....Fla.	29.63	53.35	41.22	71.85	.....	.....	.....	.....
Louisville.....Ky.	.....	.....	.....	.....	9.94	17.90	13.83	23.05
Memphis.....Tenn.	13.87	25.05	19.08	31.80	.....	.....	.....	.....
Miami.....Fla.	39.51	71.15	55.02	96.45	.....	.....	.....	.....
New Orleans.....La.	23.76	42.80	32.91	54.85	9.87	17.80	13.83	23.05
Rockford.....Ill.	2.15	3.90	2.99	5.00	16.02	28.90	22.07	36.80
St. Louis.....Mo.	7.44	13.40	10.21	17.05	7.77	14.00	10.87	18.15
St. Petersburg.....Fla.	34.19	61.55	47.57	x83.10	.....	.....	.....	.....
Sioux City.....Iowa	12.74	22.95	17.83	29.75	19.50	x35.15	27.26	x45.50
Springfield.....Ill.	4.69	8.45	6.53	10.90	10.59	19.10	14.60	24.40
Tampa.....Fla.	33.54	60.40	46.68	81.45	.....	.....	.....	.....
Waterloo.....Iowa	6.87	12.40	9.61	16.05	18.40	x33.20	25.42	42.40
West Palm Beach.....Fla.	37.67	67.85	52.46	91.85	.....	.....	.....	.....

BETWEEN	NEW ORLEANS, LA.				ST. LOUIS, MO.			
	Coach		‡Pullman		Coach		‡Pullman	
	One way	Round trip	One way	Round trip	One way	Round trip	One way	Round trip
Baton Rouge.....La.	$ 2.00	$ 3.60	$ 2.80	$ 4.70	$17.53	$31.65	$24.46	$40.80
Birmingham.....Ala.	.....	.....	.....	.....	12.89	23.25	17.57	29.30
Carbondale.....Ill.	16.06	28.95	22.18	37.00	2.69	4.85	3.56	5.95
Champaign.....Ill.	20.56	37.05	28.48	47.50	.....	.....	.....	.....
Dubuque.....Iowa	28.03	50.50	39.24	x65.45	.....	.....	.....	.....
Ft. Dodge.....Iowa	28.60	x51.55	39.88	66.50	.....	.....	.....	.....
Jackson.....Miss.	4.62	8.35	6.42	10.70	13.09	23.60	18.28	30.50
Jacksonville.....Fla.	.....	.....	.....	.....	24.99	45.00	34.51	59.80
Louisville.....Ky.	19.81	35.70	27.66	46.10	.....	.....	.....	.....
Memphis.....Tenn.	9.87	17.80	13.83	23.05	7.77	14.00	10.87	18.15
Miami.....Fla.	.....	.....	.....	.....	34.77	62.60	48.17	84.40
New Orleans.....La.	.....	.....	.....	.....	17.62	31.75	24.68	41.15
Rockford.....Ill.	25.65	46.20	35.89	59.85	9.59	17.30	13.19	22.00
St. Louis.....Mo.	17.62	31.75	24.68	41.15	.....	.....	.....	.....
St. Petersburg.....Fla.	.....	.....	.....	.....	29.44	53.00	40.74	71.05
Sioux City.....Iowa	29.37	52.90	41.08	x68.55	.....	.....	.....	.....
Springfield.....Ill.	20.44	36.85	28.41	47.40	2.82	5.10	3.73	6.25
Tampa.....Fla.	.....	.....	.....	.....	28.80	51.85	39.83	69.40
Waterloo.....Iowa	28.03	50.50	39.24	x65.45	.....	.....	.....	.....
West Palm Beach.....Fla.	.....	.....	.....	.....	32.93	59.30	45.61	79.80

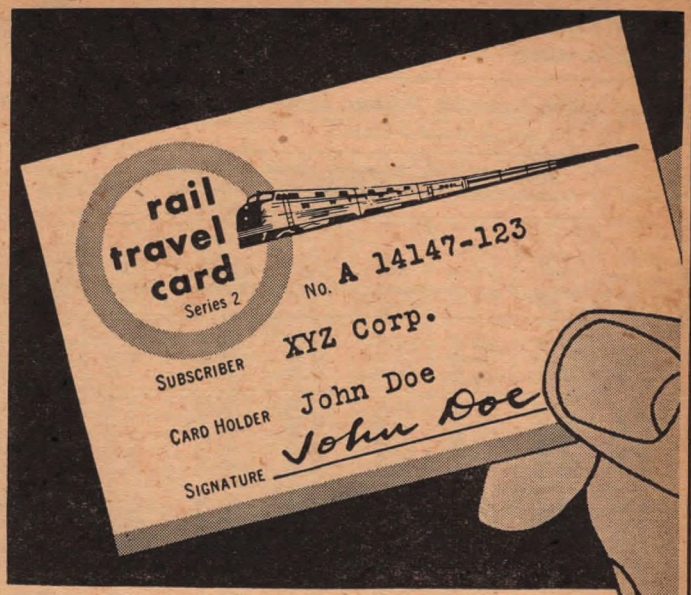

NOW... *convenient nation-wide credit service on 47 railroads!*

For personal or business travel... use the convenient charge-account service of the new RAIL TRAVEL CARD! It's a personal introduction... saves carrying large amounts of cash... *requires no deposit.*

Honored on trains for meals and beverages. Simple and easy to use—just sign the check.

"Charge-it" service at ticket offices. Simplifies expense accounts ...makes train travel even more convenient.

for complete information, ask your railroad ticket agent ...or write

RAIL TRAVEL CREDIT AGENCY
Room 436 Union Station • Chicago 6, Illinois

☆ ☆ ☆

How Comfortable Can Travel Be!

between CHICAGO and ST. LOUIS

Ride the Twin Dayliners

"THE DAYLIGHT" "GREEN DIAMOND"

● If this isn't comfortable travel—then nothing is. The "Twins" have all you could ask for . . . a lounge for pick-me-up refreshment, a sparkling diner for tasty, satisfying meals and softly cushioned easy-chair seats (coach and parlor car) for soothing relaxation. Such convenient schedules, too!

ILLINOIS CENTRAL

Ask about low family fares

DAILY SCHEDULES

SOUTHBOUND The Daylight	Green Diamond	Night Diamond		Central Standard Time		NORTHBOUND Night Diamond	Green Diamond	The Daylight
10:30 am	4:45 pm	11:50 pm	Lv.	Chicago (Central Station)	Ar.	7:00 am	2:30 pm	10:15 pm
10:40 am	4:55 pm	12:04 am	Lv.	Chicago (63rd Street)	Ar.	6:47 am	2:16 pm	10:00 pm
10:55 am	5:09 pm	—	Lv.	Homewood	Ar.	6:24 am	1:59 pm	9:43 pm
1:35 pm	8:03 pm	4:22 am	Ar.	Springfield	Lv.	2:25 am	11:10 am	6:50 pm
4:00 pm	10:15 pm	7:15 am	Ar.	St. Louis	Lv.	11:50 pm	9:00 am	4:45 pm

ILLINOIS CENTRAL *Main Line of Mid-America*

☆ ☆ ☆

ILLINOIS CENTRAL RAILROAD

DIRECTORS

WAYNE A. JOHNSTON.....Chicago
President, Illinois Central Railroad.

HUGH M. COMER.....Sylacauga, Ala.
Chairman of the Board, Avondale Mills.

STEPHEN Y. HORD.....Chicago
Brown Brothers Harriman & Co.

WILLIAM R. KING.....Memphis
Chairman of the Board, Wm. R. Moore Dry Goods Company.

JAMES R. LEAVELL.....Ocean Springs, Miss.

DONOLD B. LOURIE.....Chicago
President, The Quaker Oats Company.

HOWARD H. RATH.....Waterloo, Ia.
President, Rath Packing Company.

DWIGHT P. ROBINSON, Jr.....Boston, Mass.
Chairman, Board of Trustees, Massachusetts Investors Trust.

EDWIN J. SPIEGEL.....St. Louis, Mo.
President, Gaylord Container Corporation.

EUGENE W. STETSON.....New York
Chairman, Executive Committee, Illinois Central Railroad.

WILLIAM G. STRATTON.....Springfield, Ill.
Governor, State of Illinois, ex officio.

EDWIN S. S. SUNDERLAND.....New York
Davis, Polk, Wardwell, Sunderland & Kiendl.

SOLON B. TURMAN.....New Orleans
President, Lykes Bros. Steamship Co., Inc.

LOUIS WARE.....Chicago
President, International Minerals & Chemical Corporation.

THOMAS E. WILSON.....Chicago

ROBERT E. WOOD.....Chicago
Chairman, Finance Committee, Sears Roebuck & Company.

GENERAL OFFICES—CHICAGO 5
135 East Eleventh Place
Telephone, WAbash 2-4811

MEMPHIS OFFICES
Central Station, Memphis 3
Telephone, 8-6611

NEW ORLEANS OFFICES
601 Loyola Ave. and Hibernia Bank Bldg.
Telephone, Magnolia 5211

TRAFFIC DEPARTMENT

R. A. TROVILLION, Vice-President.....Chicago
E. J. CARR, Assistant Vice-President.....Chicago

ROY E. BARR, Vice-President (Retired), Consultant.....Chicago

H. S. POWELL, General Traffic Manager (Freight), Sales, Service and Rates.....Chicago

Sales and Service

C. A. LARSEN, General Freight Traffic Manager.....Chicago
O. J. WILLIFORD, Jr., Foreign Freight Traffic Manager.....Chicago
LEON GODCHAUX, Freight Traffic Manager.....Chicago
W. P. SCHINDEL, General Freight Agent.....Chicago
L. A. SCHELLENBERGER, General Merchandise Agent.....Chicago

O. C. STEIN, Freight Traffic Manager.....New Orleans
U. J. BURVANT, General Freight Agent.....New Orleans
E. K. HEAP, Assistant General Freight Agent.....New Orleans
A. J. MOORE, General Traffic Agent.....New Orleans

J. R. MacLEOD, Freight Traffic Manager.....Memphis
W. R. JONES, Assistant Freight Traffic Manager.....Memphis
J. E. GARDNER, General Freight Agent.....Memphis
H. T. LEWIS, General Traffic Agent.....Jackson, Miss.

F. HEIMLICHER, JR., Freight Traffic Manager.....St. Louis
J. H. BUTRIDGE, General Freight Agent.....St. Louis
W. R. SCRUGGS, Assistant General Freight Agent.....St. Louis
M. J. MULCONNERY, General Traffic Agent.....St. Louis

T. J. PRENDERGAST, Assistant Freight Traffic Manager.....Chicago
T. J. CLARK, General Traffic Agent.....Chicago

C. H. CAMPBELL, General Eastern Traffic Manager.....New York
J. J. MAHONEY, General Eastern Agent.....New York

H. J. NELSON, General Western Traffic Manager.....San Francisco

P. A. WEBB, Jr., Assistant Freight Traffic Manager.....Birmingham

M. J. FLICKER, General Traffic Agent.....Omaha

H. W. WILLIAMS, General Traffic Agent.....Louisville

P. J. CRAMER, Assistant Freight Traffic Manager.....Detroit

Rates

C. A. SUBLETT, General Freight Traffic Manager.....Chicago
N. E. WHITE, Freight Traffic Manager.....Chicago
R. W. TIERNEY, Assistant Freight Traffic Manager.....Chicago
A. A KOCH, General Freight Agent.....Chicago
C. R. REYNOLDS, General Freight Agent.....Atlanta
A. E. REGAN, Assistant General Freight Agent.....Chicago
C. A. PACE, Assistant General Freight Agent.....Chicago
R. M. KAPPEL, Assistant General Freight Agent.....Chicago
R. L. ANDERSON, Assistant General Freight Agent.....Chicago
E. LYMAN, JR., Assistant General Freight Agent.....Chicago

Coal

R. B. SMITH, General Coal Traffic Manager.....Chicago
D. B. SWEENEY, Coal Traffic Manager.....Chicago
W. M. BOWLING, Assistant Coal Traffic Manager.....Chicago

Passenger

B. J. GRENROOD, Passenger Traffic Manager.....Chicago
D. J. HEARNE, Assistant Passenger Traffic Manager.....Chicago
H.J. BIESTERFELDT, General Passenger Agent.....Chicago
R. P. SMART, Assistant General Passenger Agent.....Chicago
E. W. SMITH, Assistant General Passenger Agent.....Chicago
E. L. HOLMES, General Passenger Agent.....New Orleans
E. J. MEADE, General Passenger Agent.....Memphis
E. R. VAUGHN, General Passenger Agent.....St. Louis

Industrial

J. S. FROST, General Industrial Agent.....Chicago

Agricultural and Forestry

P. R. FARLOW, General Agricultural and Forestry Agent.....Chicago

TRAFFIC REPRESENTATIVES

Atlanta 3, Ga.
Room 601, 101 Marietta St., Tel. Walnut 1168
R. A. Byrd.....General Agent
L. D. Saggus.....Assistant General Agent

Baton Rouge 10, La.
I. C. Station, Telephone 3-7471 and 3-7472
R. J. Turner, Jr.....General Agent
H. C. Selle.....Commercial Agent
C. J. Hinger.....City Passenger Agent
Telephone 2-1862

Birmingham 3, Ala.
614-20 Brown & Marx Bldg. 2000 First Ave., North
Telephone 3-7291 and 3-7292
P. A. Webb, Jr.
Assistant Freight Traffic Manager
E. W. Stephenson.....General Agent
E. B. Conway.....Commercial Agent
104 N. 20th Street, Telephone 3-6231
F. S. Vance.....District Passenger Agent
C. S. Owens.....City Ticket Agent
H. S. Burke.....Traveling Passenger Agent

Bloomington, Ill.
Illinois Central Station, Telephone 3485-0
E. D. Grimes.....District Traffic Agent

Boise, Ida.
P. O. Box 984, Telephone 4-0624
D. E. Erickson.....Traveling Freight Agent

Boston 8, Mass.
316 Old South Bldg., 294 Washington St.,
Telephones Liberty 2-0280 and 2-0281
Roy Prout.....General Agent

Buffalo 3, N. Y.
1022 Ellicott Square Bldg., 295 Main St.,
Telephone Cleveland 4440 and 7831
C. B. Riegner.....General Agent

Cairo, Ill.
Illinois Central, Freight Office, Telephone 3304
E. J. Shanahan.....General Agent

Carbondale, Ill.
Illinois Central Station, Telephone 82
W. E. Walkup.....District Traffic Agent

Cedar Rapids, Iowa
Illinois Central Station, Telephone 2-3169
J. J. Gorman.....Agent

Champaign-Urbana, Ill.
Illinois Central Station, Telephone 4137
A. Gorman.....General Agent
H. C. Knapp, City Passenger and Ticket Agent

Charlotte 2, N. C.
713 Johnston Bldg., 212 So. Tyron St.
Telephone Edison 3-5339
T. W. Sharpe.....General Agent
H. J. Honeycutt.....Commercial Agent

Chattanooga, Tenn.
529 Chattanooga Bank Bldg...Telephone 5-1788
R. L. Rochester.....Commercial Agent

Chicago 4, Ill.
208 So. LaSalle, Room 1966..Tel. RAndolph 6-9530
T. J. Prendergast
.....Assistant Freight Traffic Manager
T. J. Clark.....General Traffic Agent
C. L. Tuttle.....General Agent
C. P. McEvilly.....District Passenger Agent

Chicago 4, Ill.
163-165 West Jackson Blvd..Tel. WAbash 2-4811
C. A. Bachmann.....City Ticket Agent

Chicago 5, Ill.
135 East Eleventh Place, Room 312,
Telephone WAbash 2-2575
Information—Reservation Bureau
G. Kemmerer.....Manager

Chicago 37, Ill.
63rd Street (Woodlawn) Station, 1415 East 63rd St.
Telephone HYde Park 3-0825
E. D. Clement.....Ticket Agent

Chicago 1, Ill.
Ticket Office, Randolph Street Station
Telephone WAbash 2-4811
F. E. Rizzuto.....Passenger and Ticket Agent

Chicago 5, Ill.
Ticket Office, 135 East Eleventh Place
Telephone WAbash 2-4811
E. R. Burt....Terminal Pass. and Ticket Agent

Chicago 9, Ill.
316 Exchange Bldg., Union Stock Yards
Telephone YArds 7-0403-0404
R. W. Watts.....General Agent
W. P. O'Brien.....Commercial Agent

Chicago 8, Ill.
1012 Produce Exchange Bldg., 1425 S. Racine Ave.
Telephone CAnal 6-5434-5-6
F. R. Short.....District Perishable Agent

Chicago, Ill., Hotel Ticket Offices
Drake, Morrison, Palmer House, Sherman, Conrad Hilton, Lake View Bldg. and Merchandise Mart.
Telephone HArrison 7-2205
E. C. Martin.....Agent

Cincinnati 2, Ohio
830 Dixie Terminal Bldg., 53 East 4th Street
Telephone Garfield 1-6740
P. J. Naugle.....General Agent

Clarksdale, Miss.
I. C. Station. Telephone Main 4-4061
A. T. Evans.....District Traffic Agent

Cleveland 13, Ohio
2113 Terminal Tower Bldg., 50 Public Square
Telephone Main 1-5473
R. A. Vinall.....General Agent
R. P. Adams.....Commercial Agent
J. T. McCue.....District Passenger Agt.

Dallas 1, Texas
1306 Kirby Bldg., 1509 Main St.,
Telephone Riverside 1184
W. P. Withers..General Southwestern Agent
R. C. Dutruch.....District Passenger Agent

Decatur, Ill.
I. C. Freight Station, Telephone 8-7745 and 8-7746
J. E. Koessler.....General Traffic Agent
H. A. Schmitt.....General Agent

Denver 2, Colo.
938 United States National Bank Bldg., 17th and Stout Sts., Telephone AC-2-9501 and 2-9502
E. R. Haskins.....General Agent

Detroit 2, Mich.
3-165-166 General Motors Bldg., 3044 W. Grand Blvd.
Telephones Trinity 5-1855 and 5-1856
P. J. Cramer, Assistant Freight Traffic Manager
G. L. Gauley.....Commercial Agent

Detroit 26, Mich.
1235 La Fayette Bldg.,
149 Michigan Ave.,
Telephone Woodward 1-1390 and 1-1391
W. P. Wheelan.....District Passenger Agent

Dubuque, Iowa
Illinois Central Station
James Ahern.....District Traffic Agent
Telephone 2-7458
F. J. Kotowske, City Passenger and Ticket Agent
Telephone 2-0950

East St. Louis, Ill.
601 Spivey Bldg., 417 Missouri Ave.
Telephone Upton 4-3284
E. H. Forsing.....Commercial Agent

Eugene, Ore.
550 Fairway Loop, Telephone 5-4770
H. L. Miller.....District Traffic Agent

Evansville 4, Ind.
I. C. Station, Telephone HArrison 2-4151
W. R. Bourne.....General Agent
Jas. T. Odell, Jr.....District Traffic Agent

Ft. Dodge, Ia.
I. C. Freight Station, Telephone 2-2611
E. B. Ames.....District Traffic Agent

Ft. Worth 2, Tex.
2001 W. T. Waggoner Bldg., 810 Houston St.
Telephone FA-3526
F. J. Kesmodel.....Commercial Agent

Freeport, Ill.
Illinois Central Station
E. L. Lamping, District Traffic Agent, Telephone Main 157
J. R. Marler, Telephone Main 78..Ticket Agt.

Fresno, Calif.
4477 Brentwood Ave., Tele. 5-8555
G. R. Nixon.....District Traffic Agent

Grand Rapids 2, Mich.
1006 Michigan National Bank Bldg., Ionia and Monroe Sts., Telephone 9-6893
H. H. Peeck.....District Traffic Agent

Greenville, S. C.
804 South Carolina National Bank Bldg., 13-17 South Main St., Telephone 9-1752
P. N. Jackson.....Commercial Agent

Greenwood, Miss.
I. C. Station, Telephone 85.
H. D. Winstead.....District Traffic Agent

Gulfport, Miss.
American Legion Bldg., 2605 Thirteenth St.
Telephone 706
J. G. Moore.....General Agent
C. D. Todtenbier.....Ticket Agent

Harlingen, Tex.
235-36 Commerce Bldg., 119 West Van Buren Street, Telephone Garfield 3-2827
W. P. Kincy.....Commercial Agent

Hattiesburg, Miss.
I. C. Station, Telephone Juniper 4-5361
W. T. Wallace.....Commercial Agent

Havana, Cuba
Casteleiro Bldg., 206, Officios 104, Telefono M-9504
Jose Giralt.....General Agent

Hazel Crest, Ill. (Markham Yards)
Telephone PUllman 5-5090
J. L. Vaugier.....General Agent

Helena, Ark.
I. C. Freight Station, Telephone 4-2061
T. N. Davis, Jr.....Traffic Agent

Houston 2, Tex.
626 Bankers Mortgage Bldg., 708 Main St.
Telephone Fairfax 3-0896
R. L. Esdorn, Jr.....General Agent
T. N. Eubanks.....District Passenger Agent

Idaho Falls, Idaho
2201 So. Emerson Ave. Tel. 3547
C. H. Harryman.....Commercial Agent

Indianapolis 4, Ind.
428 Merchants Bank Bldg., 1 South Meridian St.
Telephones Melrose 2-5361 & 2-5362
C. R. Bode.....General Agent
C. H. Masterson.....Commercial Agent

Jackson 7, Miss.
I. C. Passenger Station, Telephone 5-8531
H. T. Lewis.....General Traffic Agent
W. M. Greff.....District Traffic Agent
G. E. Pickle.....District Passenger Agent
W. T. Neely.....Commercial Agent

Jackson, Tenn.
Room 306, First National Bank Bldg.,
101-5 East Main St., Tel. 7-4411
J. B. Bullard.....District Traffic Agent

Jacksonville 2, Fla.
904 Independent Life Bldg., Duval and Julia Sts.
Telephones Elgin 6-4134 & 6-4135
T. O. Warrell.....General Agent
F. H. Tucker, Jr.....District Passenger Agent

Joliet, Ill.
81 N. Chicago St., Telephone 6-6257
R. M. Vander Hayden.....General Agent

Kankakee, Ill.
Illinois Central Station, Telephone 3-8732
A. M. Scanlon.....District Traffic Agent

Kansas City 5, Mo.
314 Board of Trade Bldg., 10th and Wyandotte Sts.
Telephone Victor 7212
M. P. Rathbone.....General Agent

Little Rock, Ark.
204 Gazette Bldg., Third & Louisiana Sts.
Telephone Franklin 4-4657
H. H. Gaines.....General Agent
J. E. Rose.....District Passenger Agent

Los Angeles 14, Calif.
510 W 6th St. Bldg. Room 1019
Telephone Tucker 3222
H. C. Altnow.....General Agent
R. D. Hughes.....Commercial Agent

Louisville 2, Ky.
Central Station, 7th & Water Sts.,
Telephone Amherst 2571
H. W. Williams.....General Traffic Agent
T. R. Kendall.....District Freight Agent
N. C. Garling.....Commercial Agent
S. E. Ramage.....District Passenger Agent
J. W. Sage.....Traveling Passenger Agent

Macon, Ga.
119 Macon Terminal Station, 400 Fifth St.
Telephone 3-2158
R. C. Davis, Jr.....Commercial Agent

Madisonville, Ky.
South Main St., Telephone 91
D. P. Evans.....Coal Traffic Agent

TRAFFIC REPRESENTATIVES—Continued

Mattoon, Ill.
Illinois Central Station, Telephone 5864
G. E. DYER.....District Traffic Agent

Memphis 3, Tenn.
Central Station, Main and Calhoun Sts.
Telephone 8-6611
J. R. MACLEOD.....Freight Traffic Manager
W. R. JONES. Assistant Freight Traffic Manager
E. J. MEADE.....General Passenger Agent
J. E. GARDNER.....General Freight Agent
F. F. LIPE.....General Agent
W. B. DURRETT.....Commercial Agent
G. L. FIELDS.....Traveling Passenger Agent

Memphis 3, Tenn.
70 Monroe Ave., Telephone 8-5911
P. C. BUCHANAN.....District Passenger Agent
H. W. BUCKLEY.....City Ticket Agent

Memphis 3, Tenn.
Peabody Hotel, Telephone 8-3607
F. R. SCHUTT.....Ticket Agent

Meridian, Miss.
914-16 Threefoot Bldg., 601 Twenty-Second Ave.
Telephone 2-1213
C. S. CATLETT.....District Traffic Agent

Mexico, D. F., 1, Mexico
Bolivar No. 21, Room 114
Telephone Mex. 12-46-34 and Eric 18-40-48
MANUEL CARRILLO.....General Agent

Miami 32, Fla.
Ingraham Bldg. Annex 225 S. E. First St.
R. J. HERMANN District Freight Agent, Telephone 3-4570
E. H. PETERSON, District Passenger Agent, Telephone 3-5325

Milwaukee 3, Wis.
705 Majestic Bldg., 231 W. Wisconsin Ave.
Telephones BRoadway 1-7026 and 1-7027
H. H. HAYS.....General Agent
F. R. KOLL.....Com'l Agent
J. C. LA COMBE.....District Passenger Agent

Minneapolis 2, Minn.
2400 Rand Tower, 527 Marquette Ave.,
Telephone MAin 4508
J. W. PEERY.....General Agent
H. S. ALFORD.....Commercial Agent

Mobile 13, Ala.
810 Annex. First National Bank Bldg.,
113 St. Francis St., Telephone Hemlock 2-7024
S. L. SCOTT.....Commercial Agent

Monroe, La.
517 Bernhardt Bldg., North Second and DeSiard Sts., Telephone 2-6240.
S. W. MCLEAN.....General Agent

Montgomery, Ala.
306 Old South Life Bldg., Bibb & Commerce Aves.,
Telephone 2-0315
L. P. SPIEGEL.....Commercial Agent

Nashville 3, Tenn.
615 Sudekum Bldg.
Telephone 4-3534 and 3535
A. M. TRAYLOR.....General Agent

Natchez, Miss.
I. C. Station, Telephone 757
L. E. RHODES.....Agent

New Orleans 12, La.
1012 Hibernia Bank Bldg., 812 Gravier St.
Telephone MAgnolia 5211
O. C. STEIN.....Freight Traffic Manager
E. L. HOLMES.....General Passenger Agent
U. J. BURVANT.....General Freight Agent
E. K. HEAP.....Ass't Gen'l Frt. Agt.
A. J. MOORE.....General Traffic Agent
M. L. MICHAELIS.....Commercial Agent
C. G. PETTIT.....Commercial Agent
W. J. STEIN.....Commercial Agent
P. H. WUNDER.....Foreign Freight Agent
C. J. FRANKLIN.....Traveling Passenger Agent

New Orleans 12, La.
225 St. Charles Street, Telephone Raymond 0591
E. K. FARRAR.....District Passenger Agent
H. A. BURT.....City Ticket Agent

New York 7, N. Y.
1760 Woolworth Bldg., 233 Broadway,
Telephone Worth 2-0725
C. H. CAMPBELL. General Eastern Traffic Manager
J. J. MAHONEY.....General Eastern Agent
A. C. BURDT.....Eastern Passenger Agent
J. R. MACARTHUR.....Foreign Freight Agent

Oklahoma City 2, Okla.
913 Colcord Bldg., 15 N. Robinson Street
Telephone CE 2-3539
H. E. SPRINGER.....Commercial Agent

Omaha 2, Neb.
1905 Harney St., Telephone ATlantic 3939
M. J. FLICKER.....General Traffic Agent
L. B. KORTH.....District Freight Agent
A. J. LIGHTFOOT District Passenger & Frt. Agent

Orlando, Fla.
11 Celia Lane, Tel. 3-6331
DEWEY W. WOOLEN.....Commercial Agent

Owensboro, Ky.
Illinois Central Station, Telephone 3-4541
A. T. ZIEGLER.....Commercial Agent

Paducah, Ky.
I. C. Freight Station, Telephone 3-2124
P. E. GROGAN.....General Agent
I. C. Passenger Station, Telephone 2-1991
R. MARSHALL.....Ticket Agent

Peoria 2, Ill.
301 Commercial National Bank Bldg.,
301 South Adams, Telephone 3-3891
W. F. BRUCE.....General Agent
C. W. ELLINGER.....Commercial Agent

Philadelphia 7, Pa.
1014 Bankers Securities Bldg., 1315-17 Walnut St.
Telephone Pennypacker 5-3626
A. R. COONEY.....General Agent

Pittsburgh 22, Pa.
721-3 Oliver Bldg., 537 Smithfield St. Tel.
At-1-5257 and 1-5258
J. E. ANDREWS.....General Agent
H. M. FLEMING.....Commercial Agent

Portland 5, Ore.
527 Terminal Sales Bldg., 1220 S. W. Morrison,
Telephone Capitol 8-0114 and 8-0115
W. F. BLYE.....General Agent

Rockford, Ill.
L. E. RICHMOND, General Agent, Freight Station.
Telephone 4-7811
Illinois Central Station, Ticket Office, Tel. 2-8871

Sacramento, Calif.
Box 198, West Sacramento, Calif.
D. A. STUBBS.....District Traffic Agent
Telephone Hudson 1-3754

St. Louis 2, Mo.
Room 711. 111 No. Fourth St., Tel. CHestnut 1-9400
F. HEIMLICHER, JR....Freight Traffic Manager
E. R. VAUGHN.....General Passenger Agent
J. H. BUTRIDGE.....General Freight Agent
W. R. SCRUGGS.....Ass't Gen'l Frt. Agt.
E. I. REININGER.....District Passenger Agent
M. J. MULCONNERY.....General Traffic Agent
J. M. CROAK.....General Agent
E. N. CROWSON.....Foreign Freight Agent
T. F. O'GRADY.....Traveling Passenger Agent

St. Louis 2, Mo.
324 No. Broadway, Tel Chestnut 1-9400
J. V. O'DEA.....City Ticket Agent

Salt Lake City 1, Utah
1127-28 Continental Bank Bldg., 200 So. Main St.
Telephone Empire 3-5311
R. O. BURKHARDT.....General Agent

San Antonio, Tex.
515 Majestic Bldg., 212 E. Houston St.,
Telephone Capitol 7-1551
H. M. BAIRD.....Commercial Agent

San Francisco 5, Calif.
725 Monadnock Bldg., 681 Market St.
Telephone Douglass 2-5535
H. J. NELSON....Gen. Western Traffic Manager
P. J. SNAPP.....General Agent
MAURICE SHERMAN.....District Traffic Agent
D. F. HENRY.....District Traffic Agent

Savannah, Ga.
1211 Savannah Bank & Trust Bldg.
Bull & Bryan Sts.
Telephone 3-5614
E. W. KING.....General Agent

Scottsbluff, Neb.
2602-4th Ave., Telephone 960
H. A. SHEELER.....Commercial Agent

Seattle 1, Wash.
668 White Bldg., 4th & Union
Telephone Eliott 7800
N. E. BRASEN.....General Agent
V. C. MARCUS.....Commercial Agent

Shreveport 24, La.
517 Medical Arts Bldg.
624 Travis Street
I. C. RANDOLPH.....General Agent
Telephone 2-8403

Sioux City 1, Iowa
511-12 Benson Bldg., 7th and Douglas Sts.
Telephone 5-1633
R. R. HUGHES.....General Agent

Sioux Falls, S. D.
Illinois Central Station, Tels. 4-9601 and 2-3041
L. E. OSBURN.....Agent

Spokane 1, Wash.
1003 Old National Bank Bldg., 422 Riverside
Telephone Madison 1572
E. J. MURPHY.....General Agent

Springfield, Ill.
Central Station, Fifth and Madison Sts.
R. W. OLSON, District Traffic Agent, Telephone 4-3495 and 4-3496
F. W. STEPHENSON, District Passenger Agent, Telephone 7856 and 7857

Starkville, Miss.
I. C. Station, Telephone 7-J
L. W. BOWKER.....District Traffic Agent

Tampa 2, Fla.
233 First National Bank Bldg., 416 Franklin St.
Telephone 2-8942
M. G. LINER.....District Freight Agent

Toronto 1, Ont., Canada
Rooms 513-514 Canadian Pacific Ry. Bldg., 69 Yonge St., Telephone Empire 4-8880
ALAN COX.....Commercial Agent

Tulsa 3, Okla.
821 Kennedy Bldg., Cor. Fourth and Boston Sts.
Telephone 3-5422
R. P. THEILE.....General Agent

Washington 5, D. C.
Suite 1005 Wire Bldg., 1000 Vermont Ave., N. W.
Telephone District 7-1194
G. F. CAMPBELL.....General Agent

Waterloo, Iowa
Central Station, 413 Water Street
J. M. OLIVER, District Traffic Agent, Telephone 3-2491
R. F. WIGHTMAN, City Passenger and Ticket Agent, Telephone 2-5148

Winston-Salem, N. C.
431 Reynolds Bldg., Telephone 5-1673.
M. R. ANSLEY, JR.....Commercial Agent

LOCATION OF ILLINOIS CENTRAL PASSENGER TERMINALS

AT BIRMINGHAM, ALA.: "Terminal Station," 26th St. and 5th Ave. Telephone 7-2194.

AT CHICAGO, ILL.: "Central Station," 135 East Eleventh Place. Telephone WAbash 2-4811.

AT LOUISVILLE, KY.: "Central Station," 7th and Water Sts. Telephone AMherst 2571.

AT MEMPHIS, TENN.: "Central Station," Main and Calhoun Sts. Telephone 8-0236.

AT MERIDIAN, MISS.: "Union Terminal," 20th Ave. and Front St. Telephone 1281.

AT NEW ORLEANS, LA.: "Union Passenger Terminal," 1001 Loyola Ave. Telephone TUlane 8541.

AT ST. LOUIS, MO.: "Union Station," 18th and Market Sts. Telephone GEneva 6-2500 and GArfield 1-6600.

AT SHREVEPORT, LA.: "Union Station," Louisiana Ave. and Lake St. Telephone 2-5748.

AT SIOUX CITY, IOWA: "Nebraska St. Station," 2nd and Nebraska Sts. Telephone 8-2116

THE CUNEO PRESS, INC., CHICAGO, ILL.

(Printed in U. S. A.)

Timetables Effective October 30, 1955

ILLINOIS CENTRAL

Main Line of Mid-America

Timetables Effective October 30, 1955

ILLINOIS CENTRAL

Main Line of Mid-America